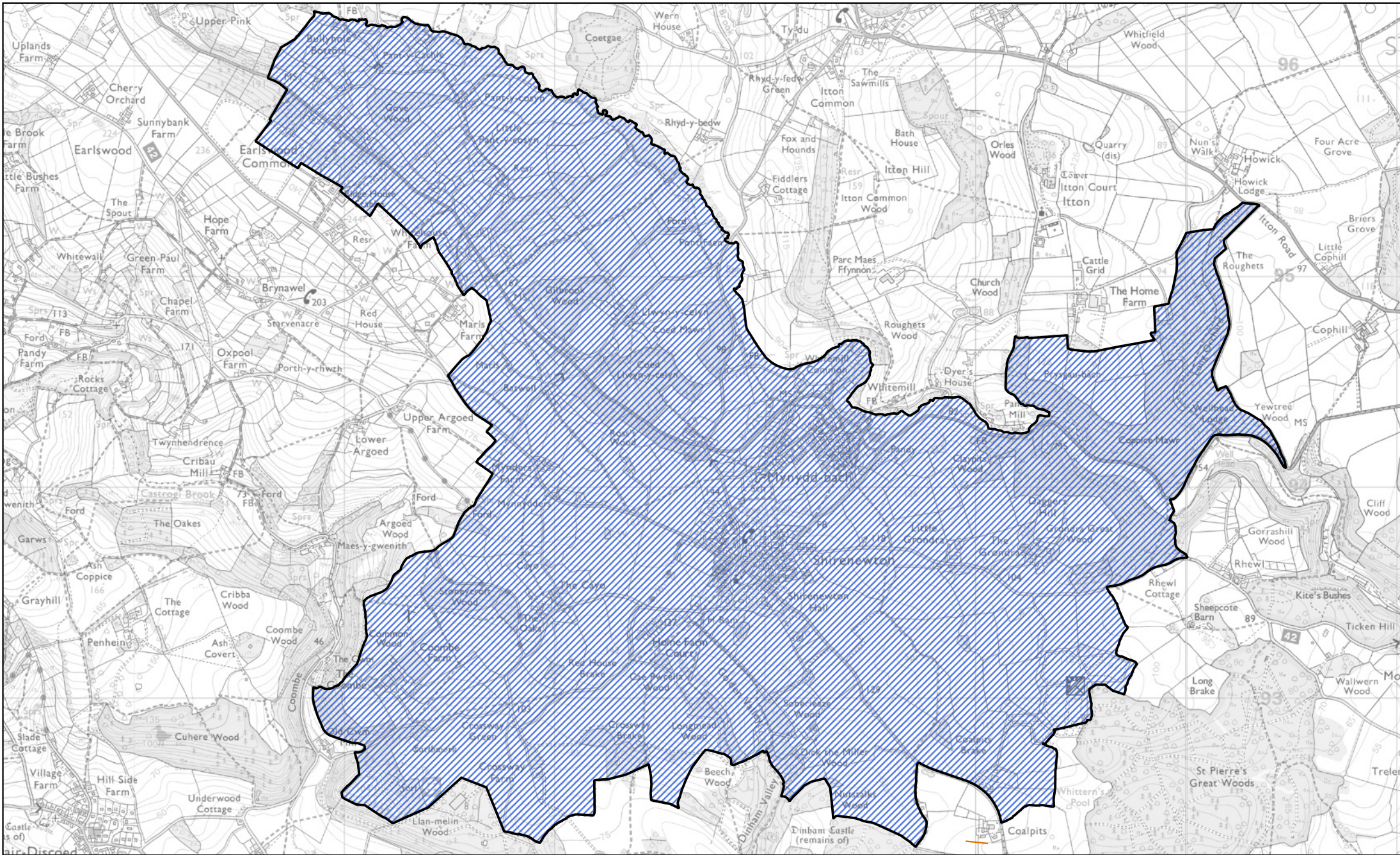

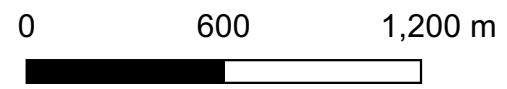


Map 141 ar gyfer Gorchymyn Sir Fynwy (Cymunedau) 2021



 Ardal ward Drenwydd Gelli-farch a Mynydd-bach yng nghymuned Drenwydd Gelli-farch



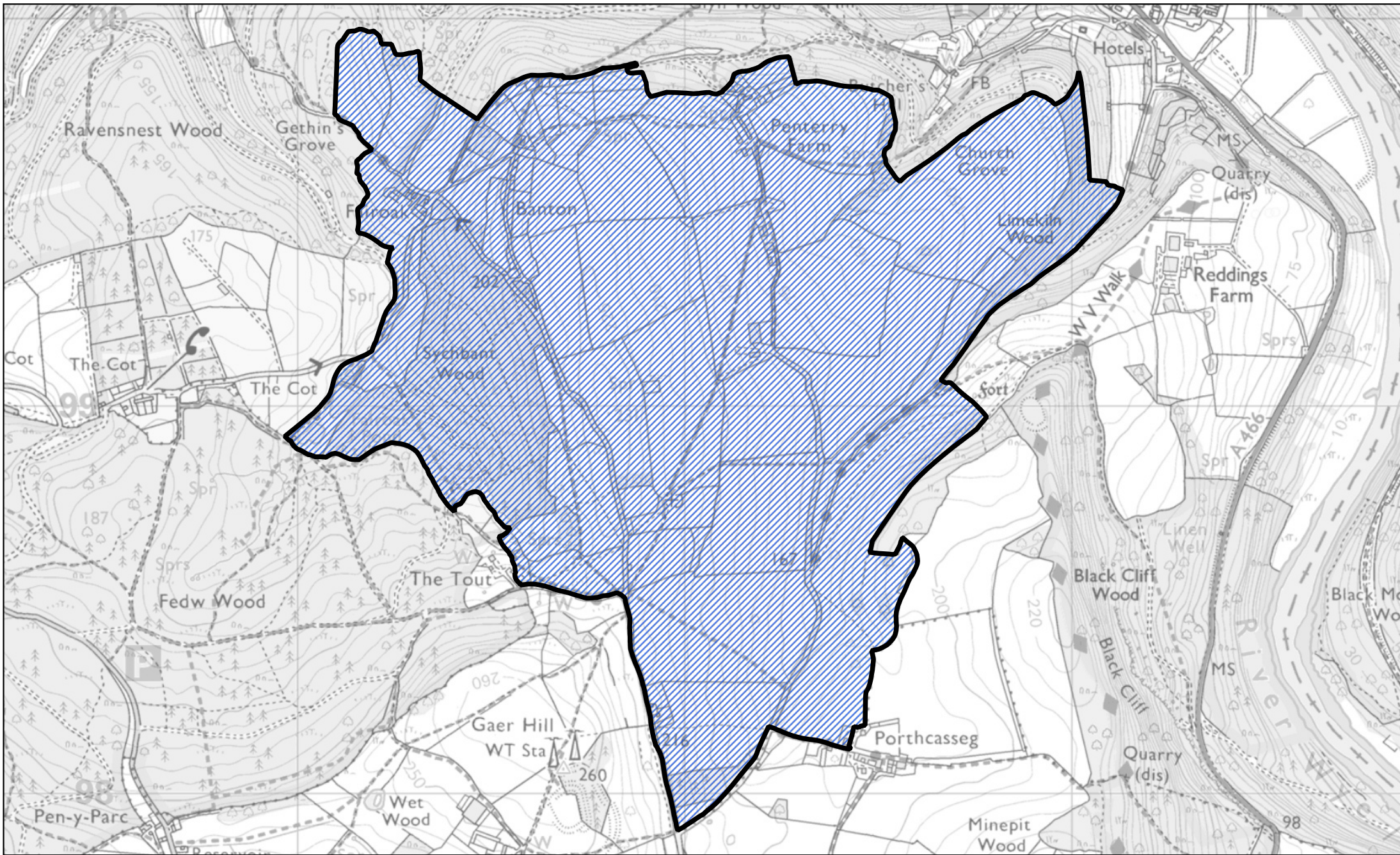
0 600 1,200 m




1:23,000



Ulywodraeth Cymru
Welsh Government



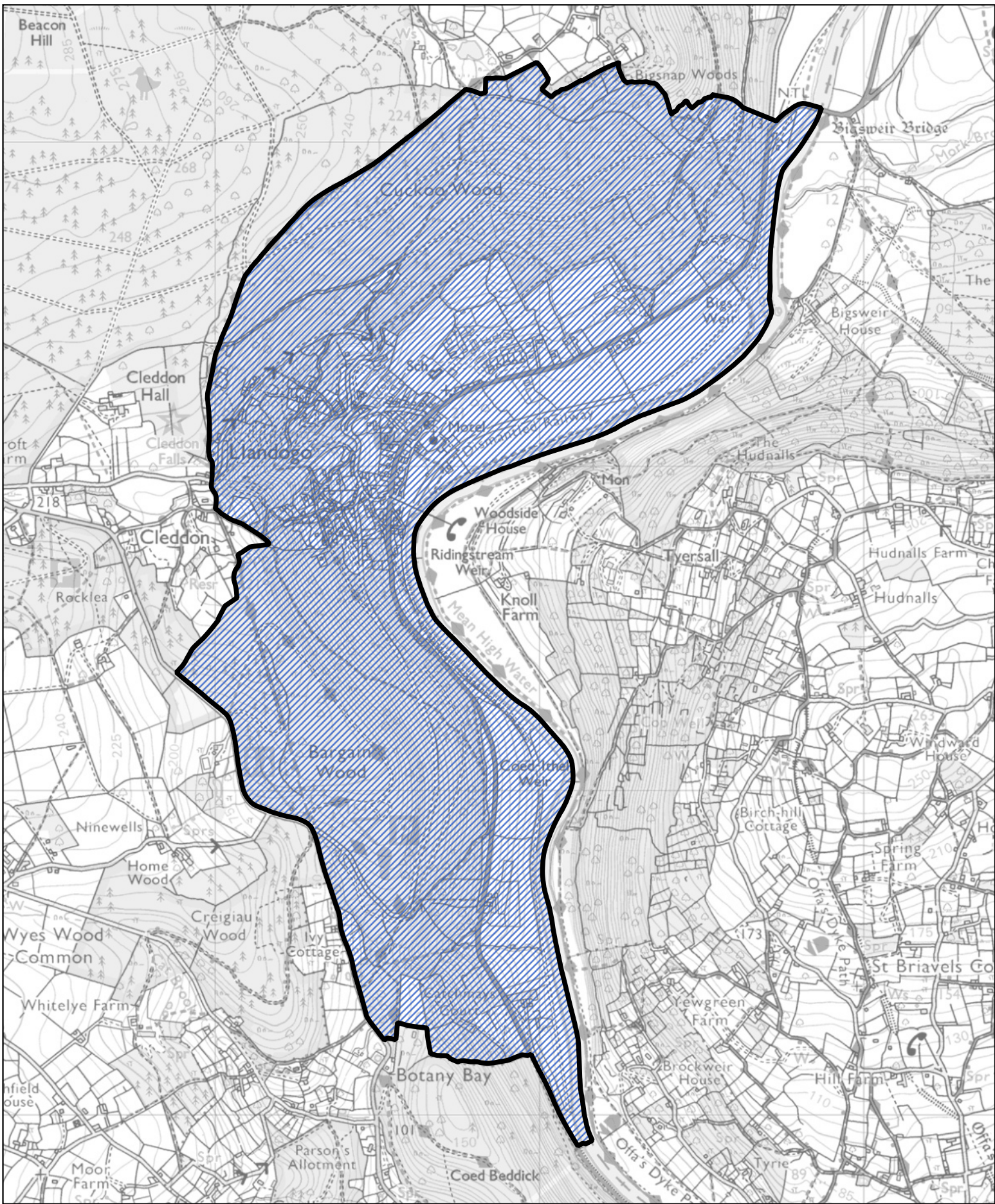
 Y rhan o gymuned Tyndyrn a drosglwyddwyd i gymuned St Arvans


0 400 800 m




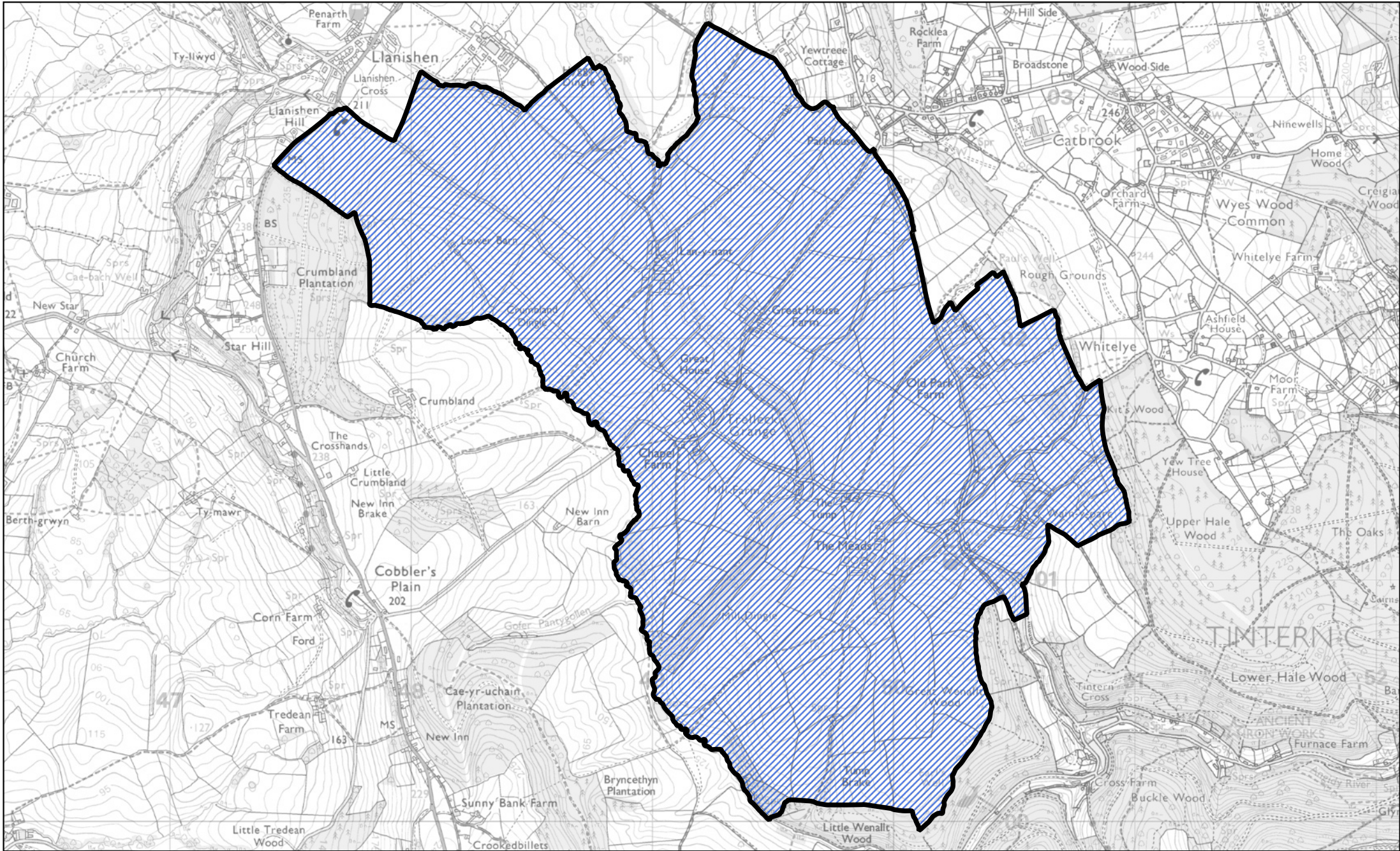
1:12,500






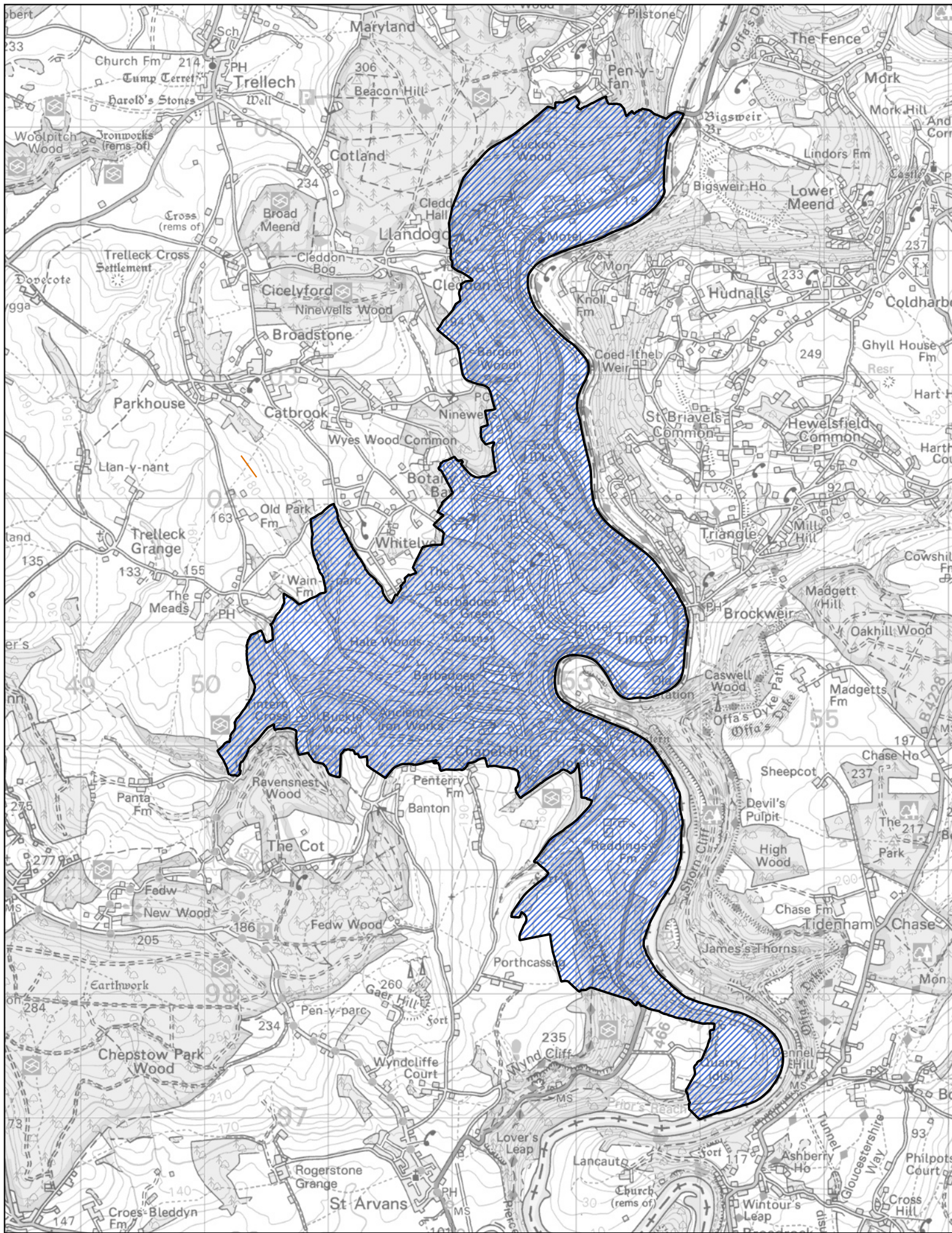
 Y rhan o gymuned Tryleg Unedig a drosglwyddwyd i gymuned Tyndyrn




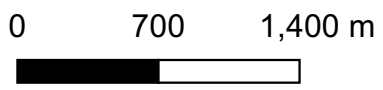


 Y rhan o gymuned Tyndyrn a drosglwyddwyd i gymuned Tryleg Unedig



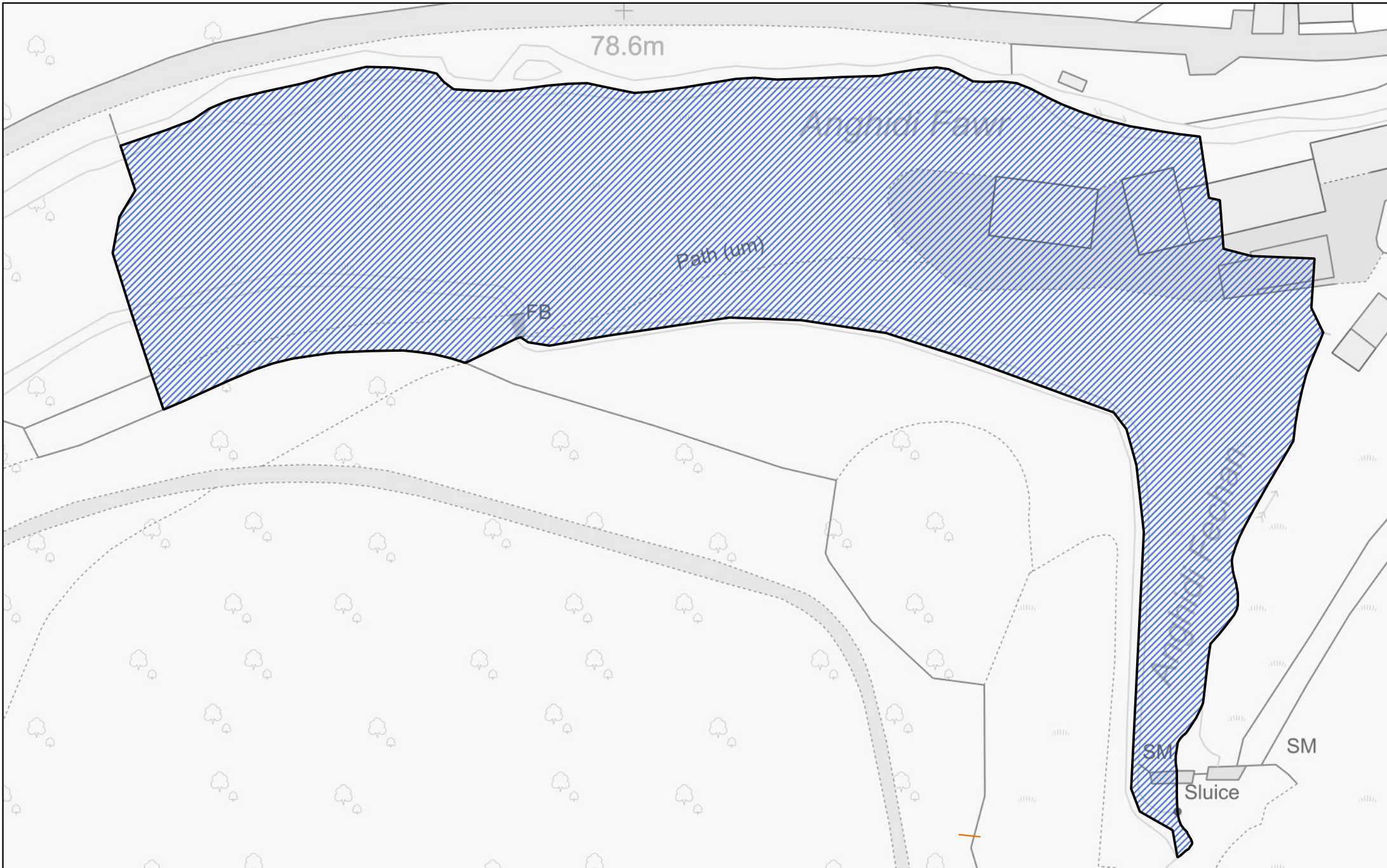



 Ardal cymuned Dyffryn Gwy

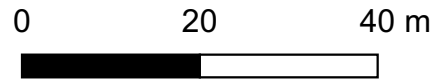


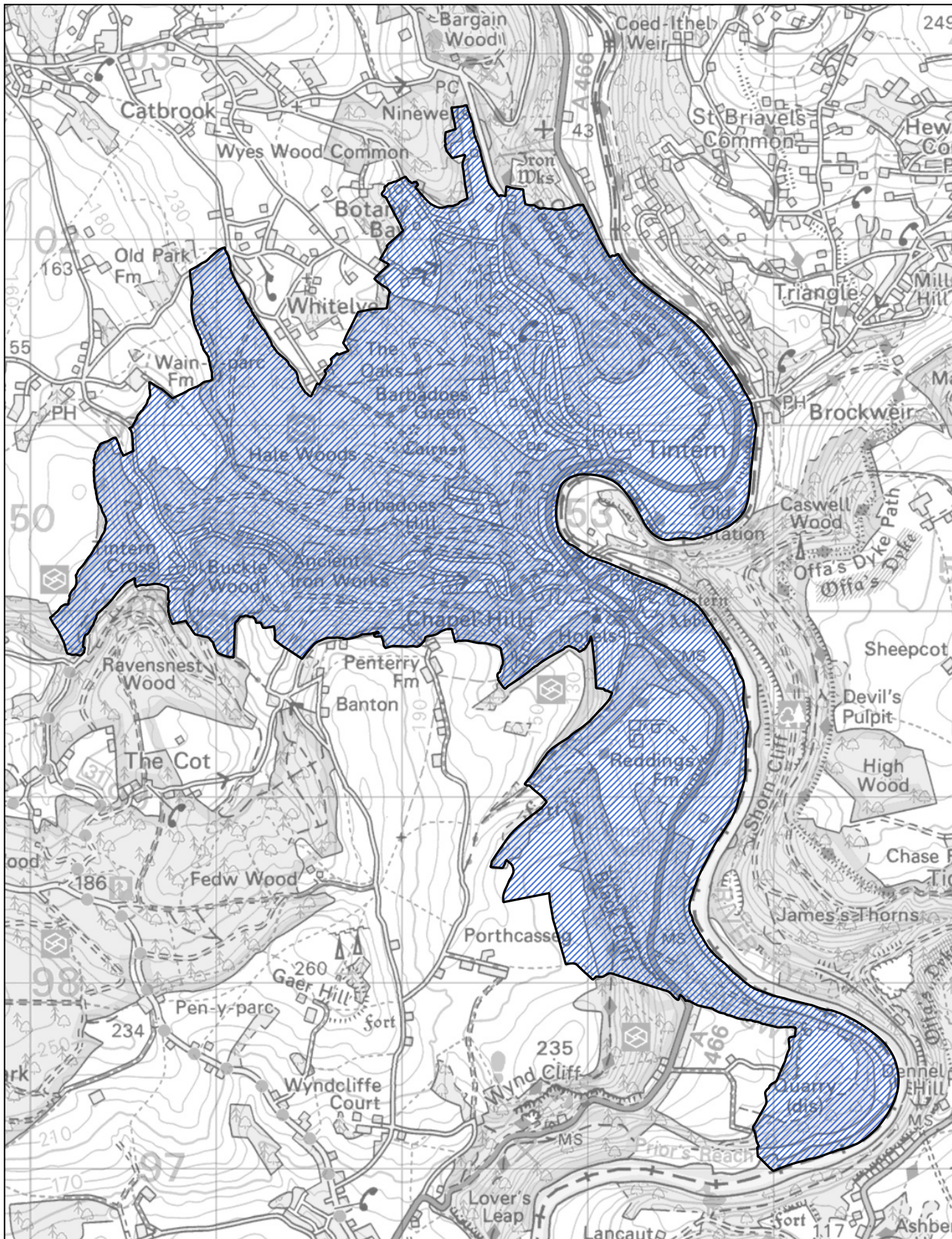
1:37,500






 Ardal a drosglwyddwyd o ward Penterry i ward Allt y Capel yng nghymuned Dyffryn Gwy





 Ardal ward Tyndyrn yng nghymuned Dyffryn Gwy

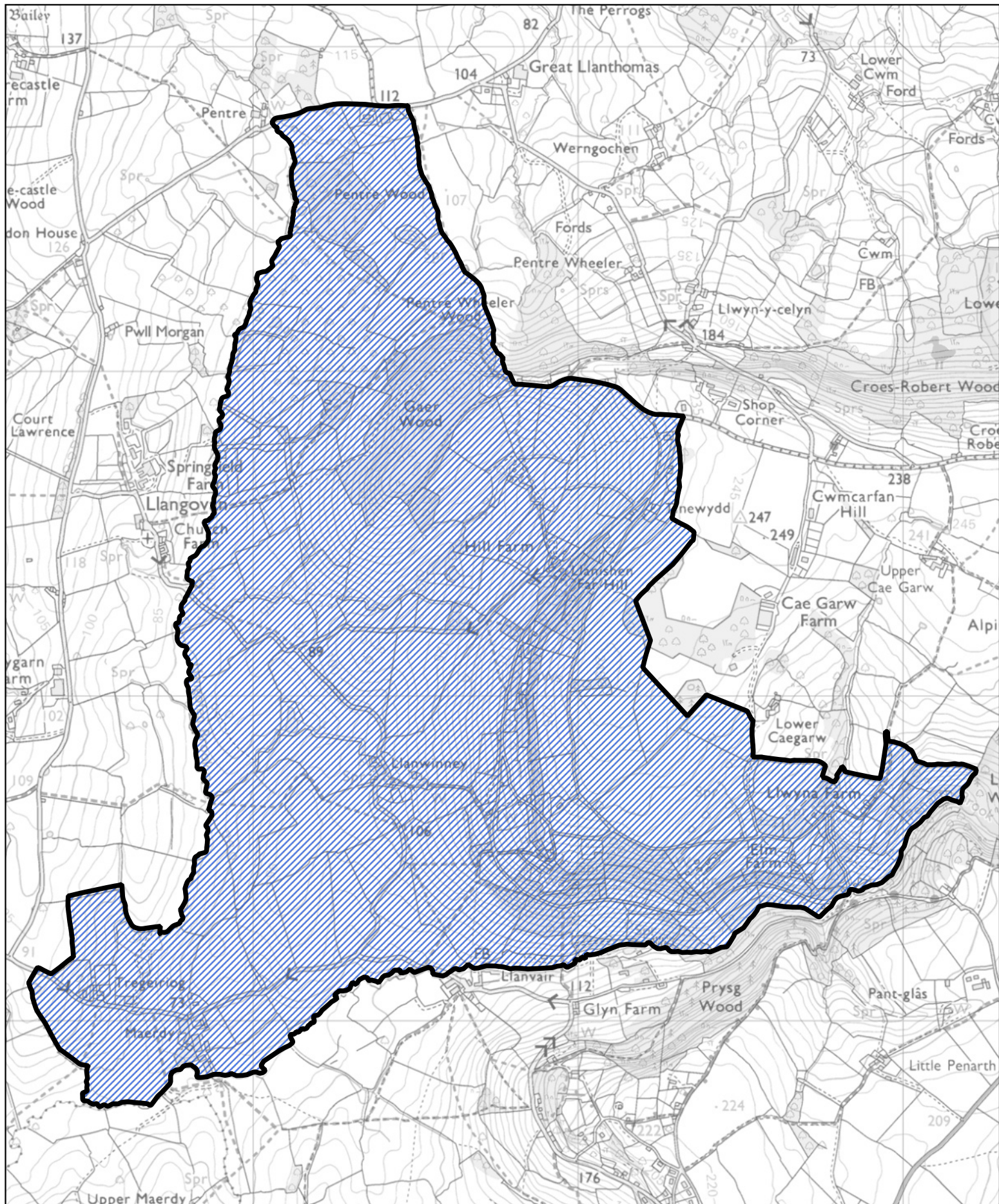
0 500 1,000 m




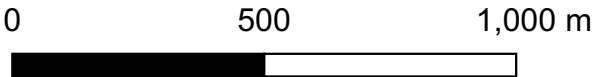
1:25,000



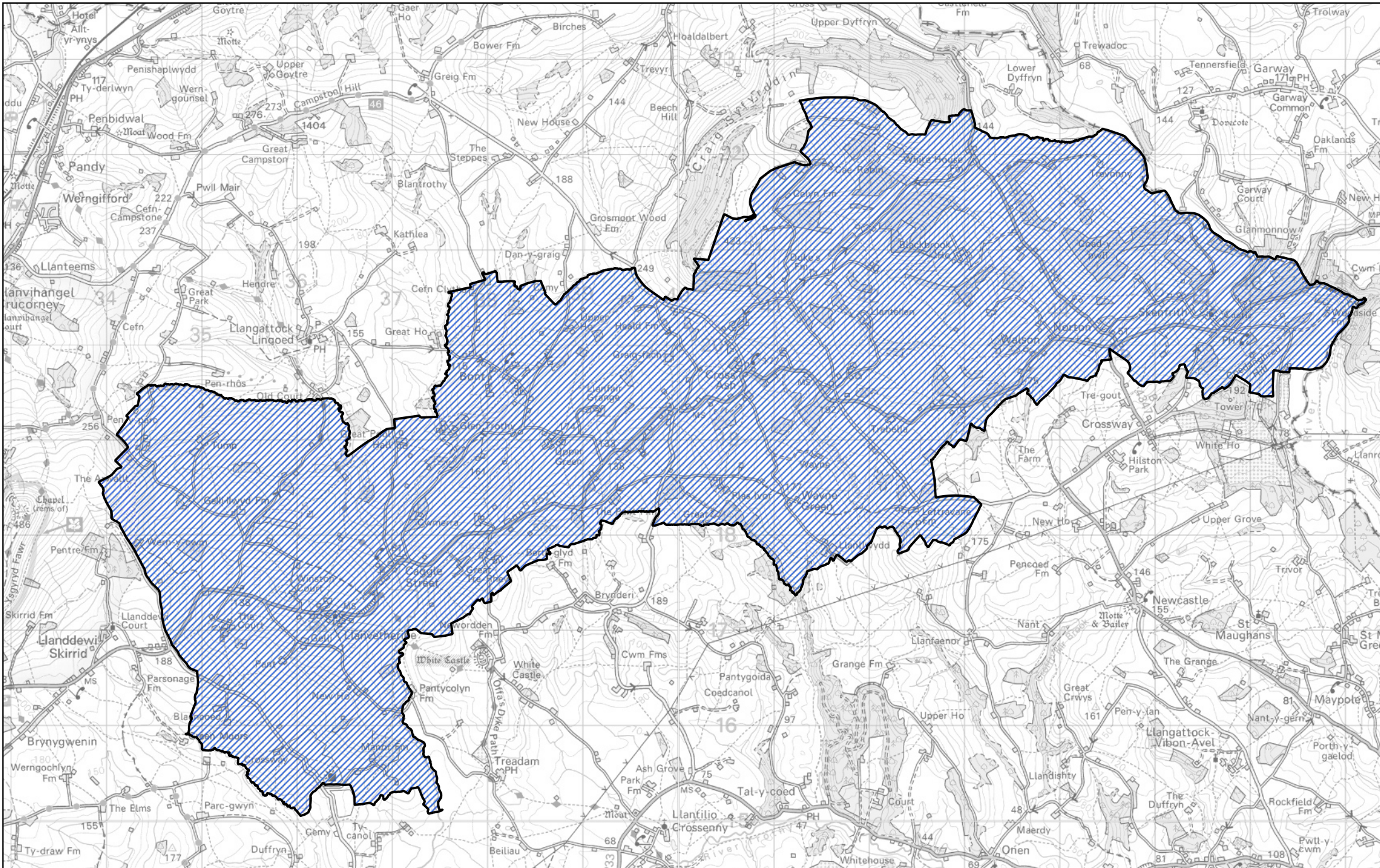
Llywodraeth Cymru
Welsh Government



 Ardal a drosglwyddwyd o ward Llanisien i ward Tref Tyleg yng nghymuned Tyleg Unedig




Map 149 ar gyfer Gorchymyn Sir Fynwy (Cymunedau) 2021



 Ardal cymuned Ynysgynwraidd

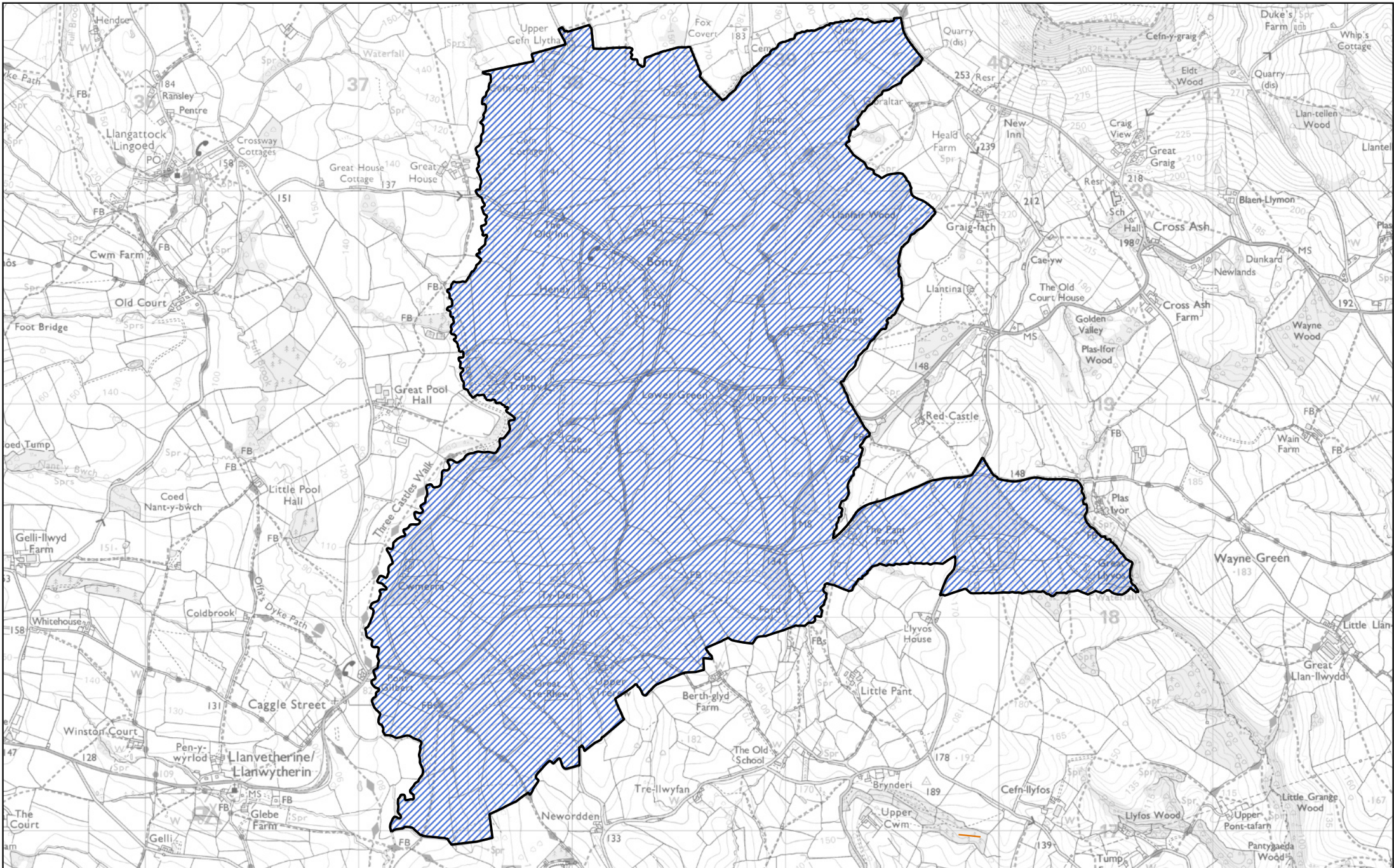
0 1,000 2,000 m





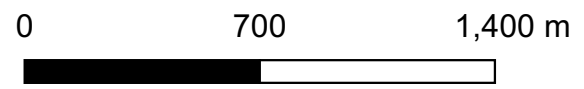
 1:50,000



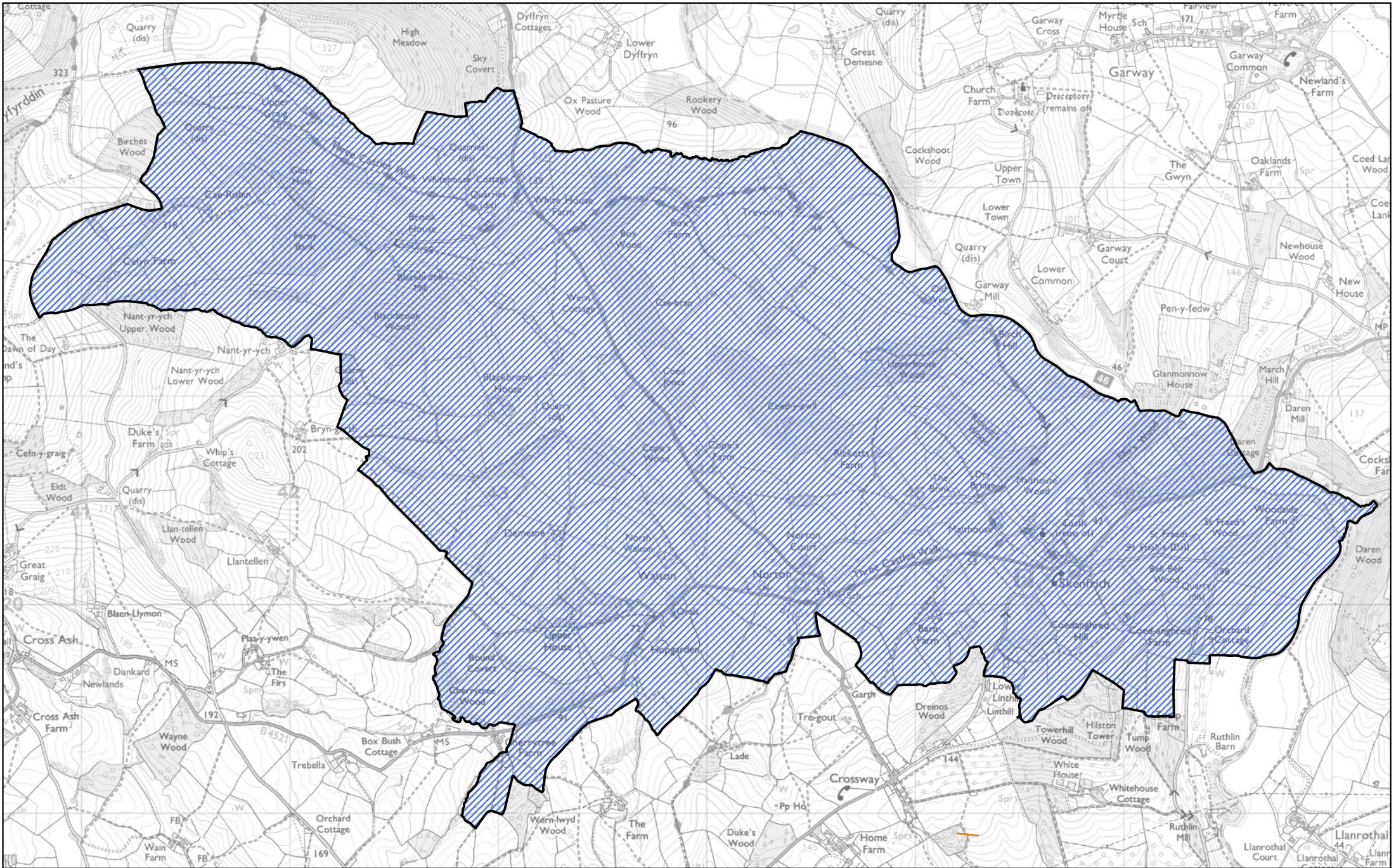
Map 150 ar gyfer Gorchymyn Sir Fynwy (Cymunedau) 2021



 Y rhan o gymuned Llandelo Bertholau a drosglwyddwyd i gymuned Ynysgynwraidd



Map 151 ar gyfer Gorchymyn Sir Fynwy (Cymunedau) 2021



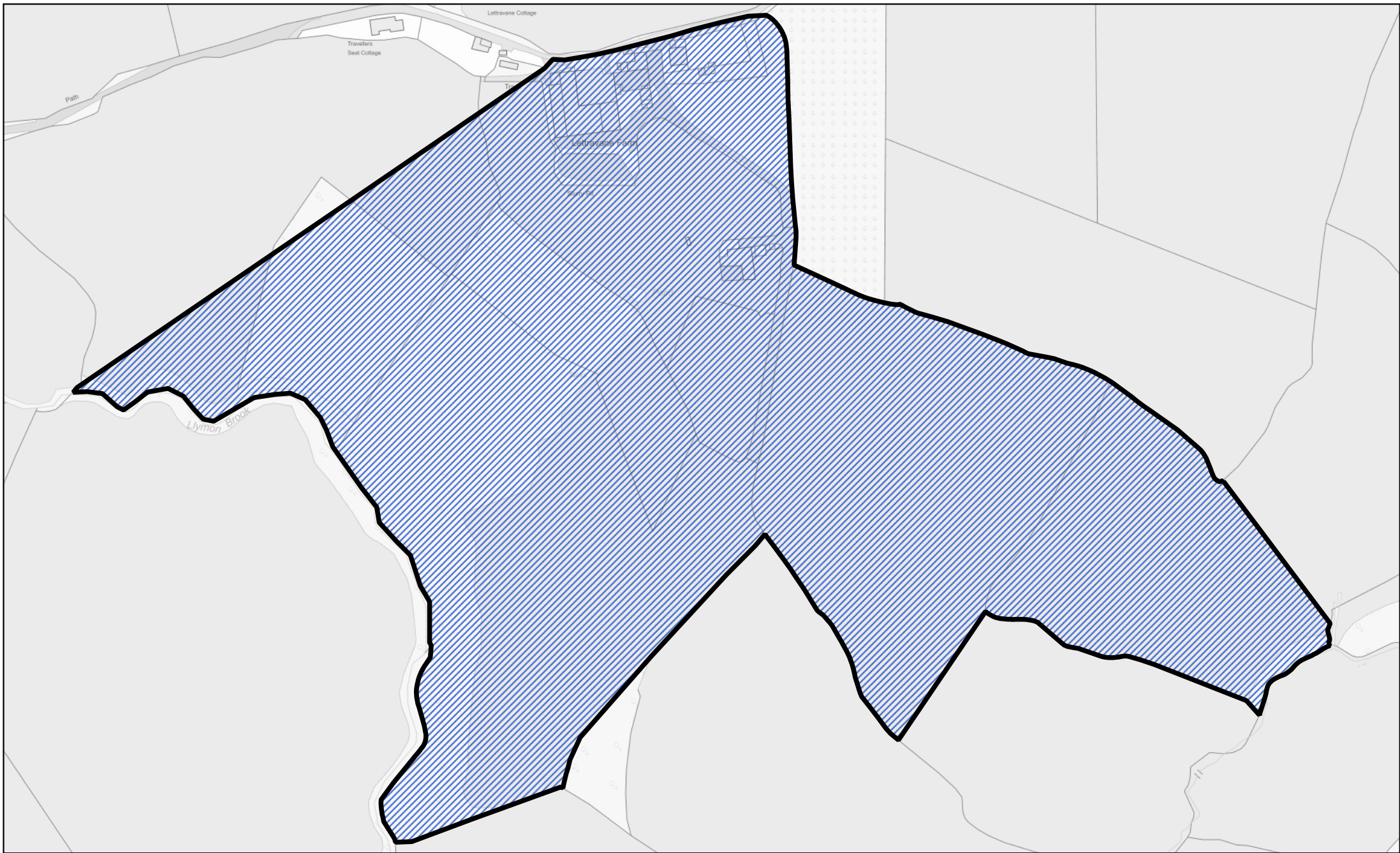
Y rhan o gymuned Llangatwg Feibion Afel a drosglwyddwyd i gymuned Ynysgynwraidd


0 700 1,400 m


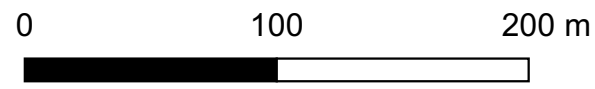


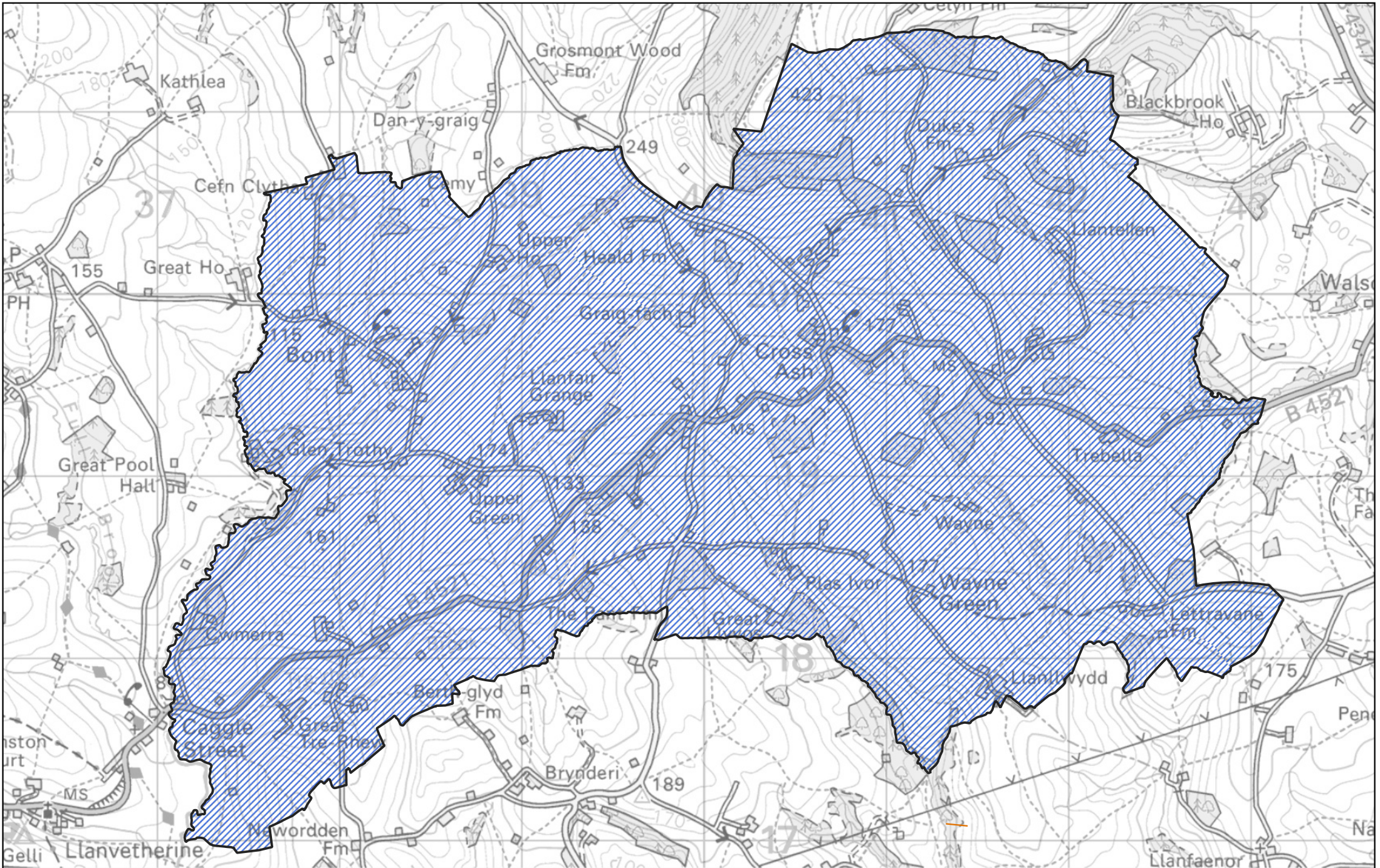
1:23,000







 Y rhan o gymuned Llangatwg Feibion Afel a drosglwyddwyd i gymuned Ynsgynwraidd



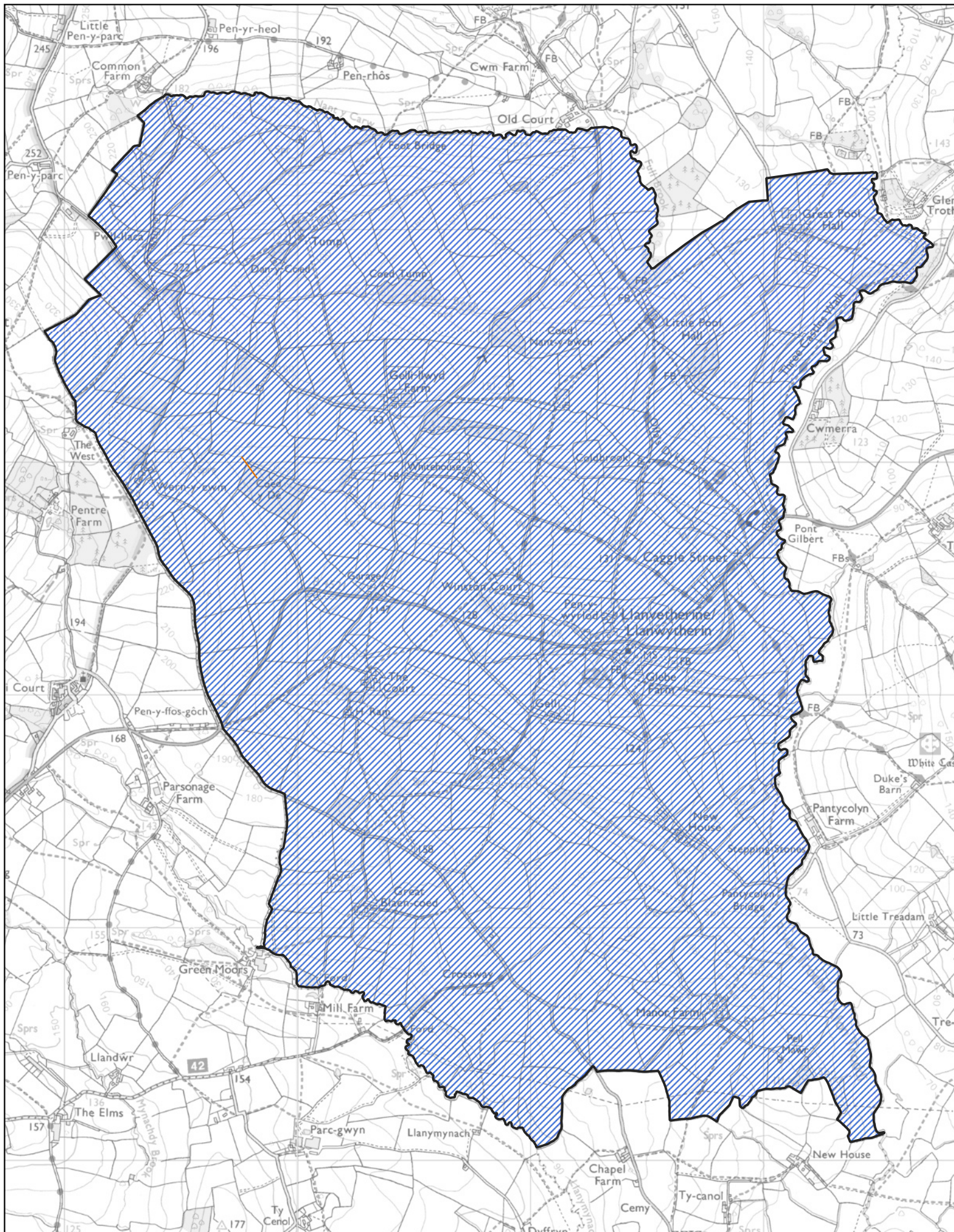



 Ardal ward Cross Ash yng nghymuned Ynysgynwraidd

0 800 1,600 m

 1:26,000





 Ardal ward Llanwytherin yng nghymuned Ynysgynwraidd

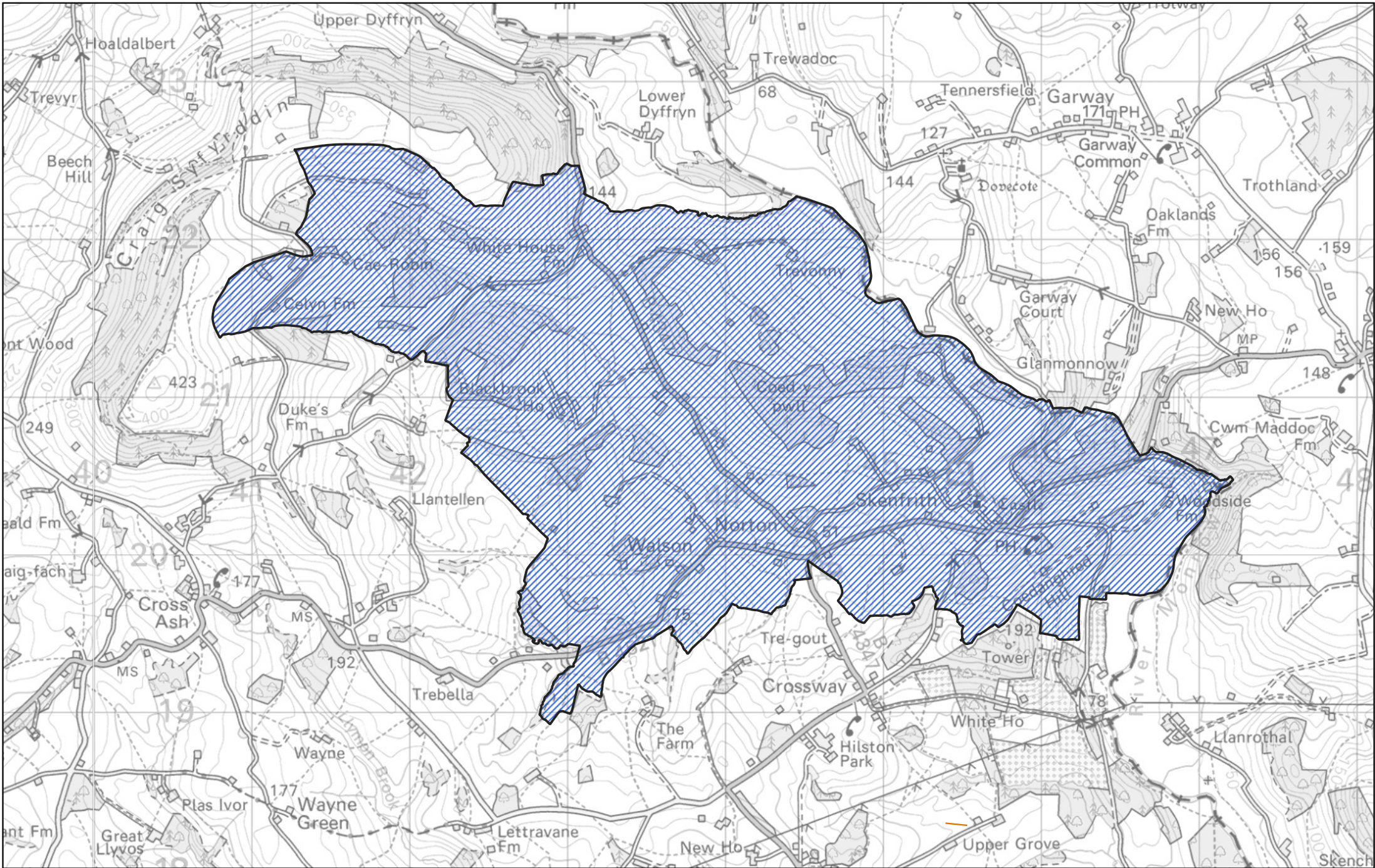
0 400 800 m




1:20,000



Llywodraeth Cymru
Welsh Government



 Ardal ward Ynysgynwraidd yng nghymuned Ynysgynwraidd

0 1,000 2,000 m

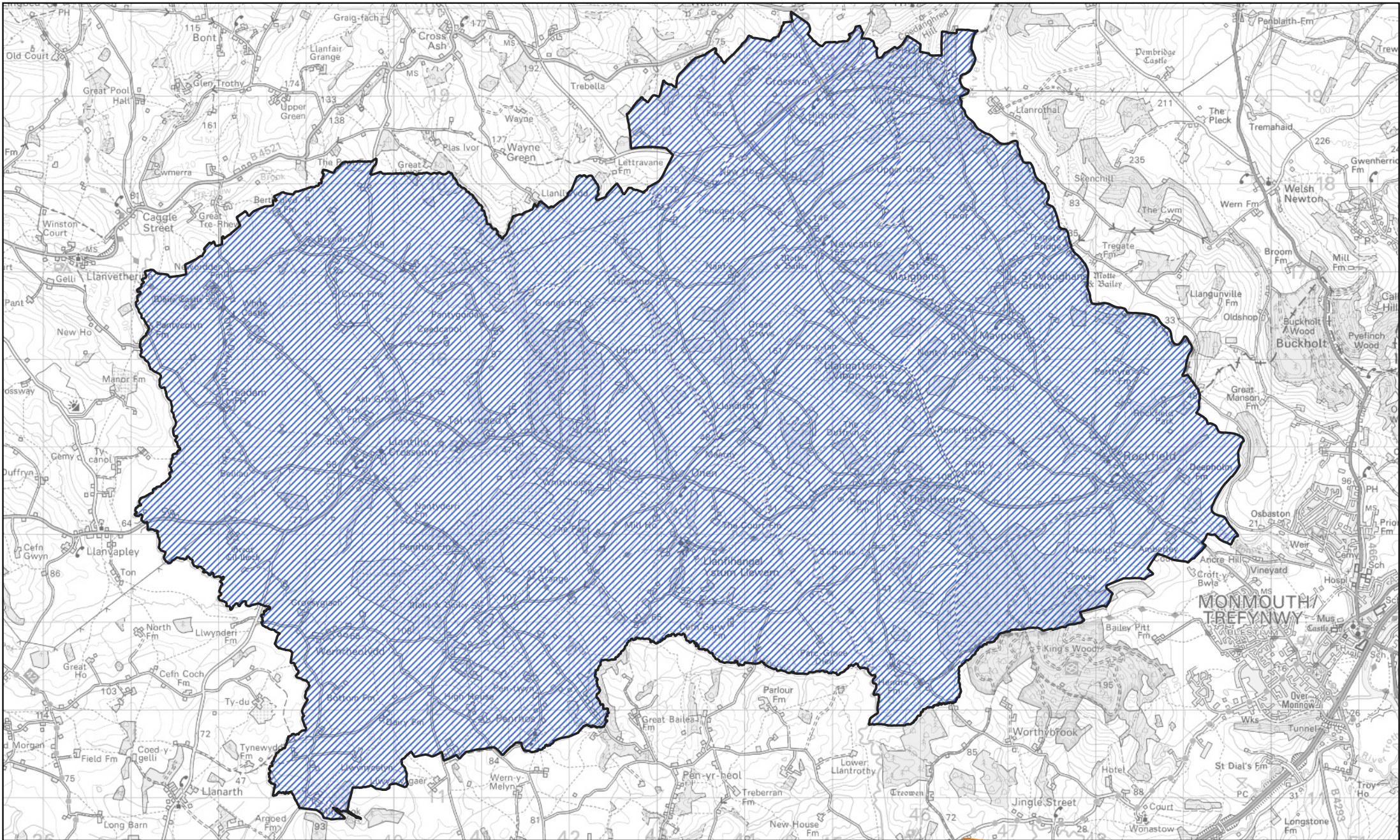


1:30,000



Llywodraeth Cymru
Welsh Government

Map 156 ar gyfer Gorchymyn Sir Fynwy (Cymunedau) 2021



 Ardal cymuned Castell-gwyn

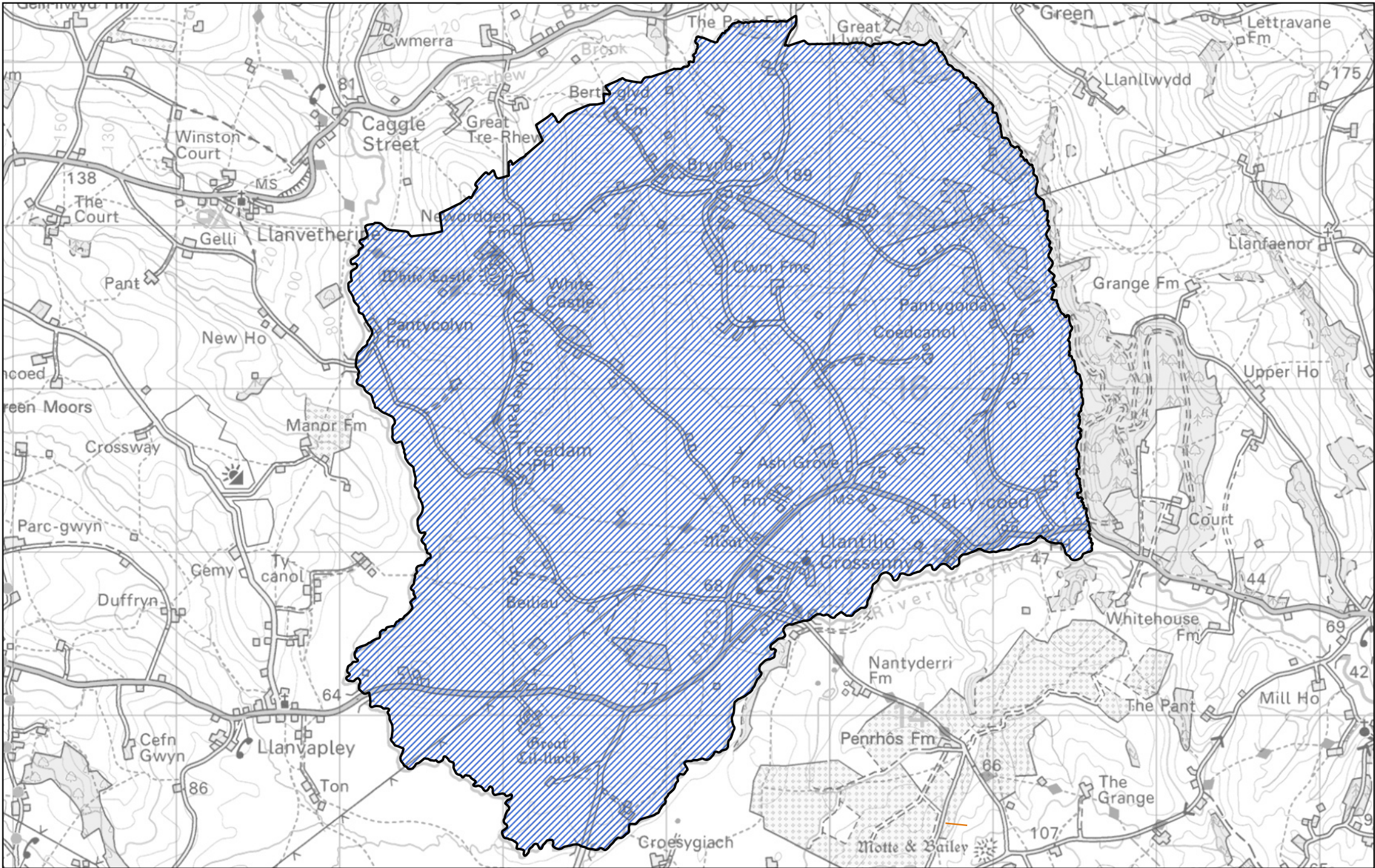
0 1,000 2,000 m




1:55,000



Llywodraeth Cymru
Welsh Government



 Y rhan o gymuned Llandeilo Gresynni a drosglwyddwyd i gymuned Castell-gwyn

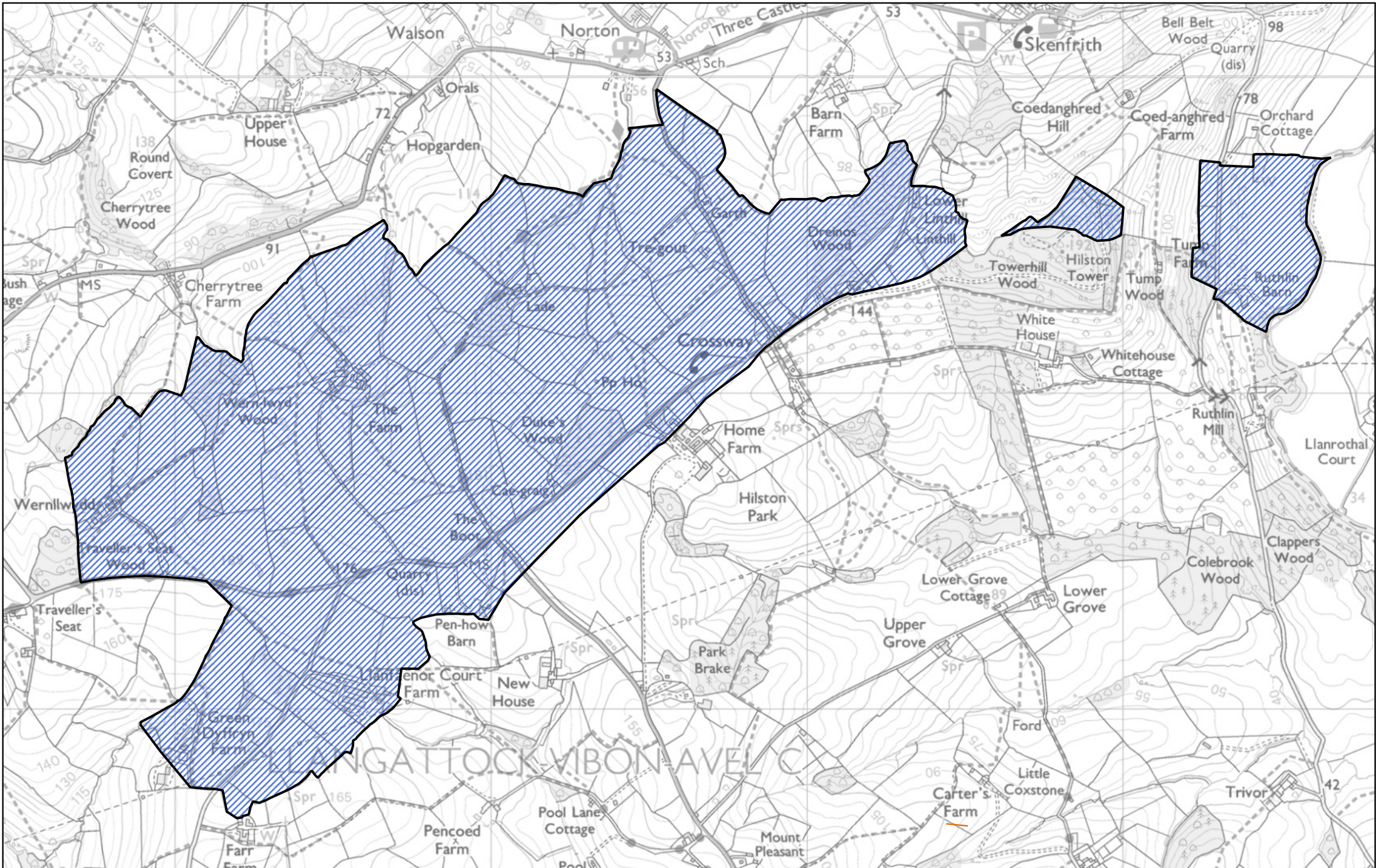
0 900 1,800 m



1:29,000



Llywodraeth Cymru
Welsh Government



 Y rhan o gymuned Llangatwg Feibion Afel a drosglwyddwyd i gymuned Castell-gwyn

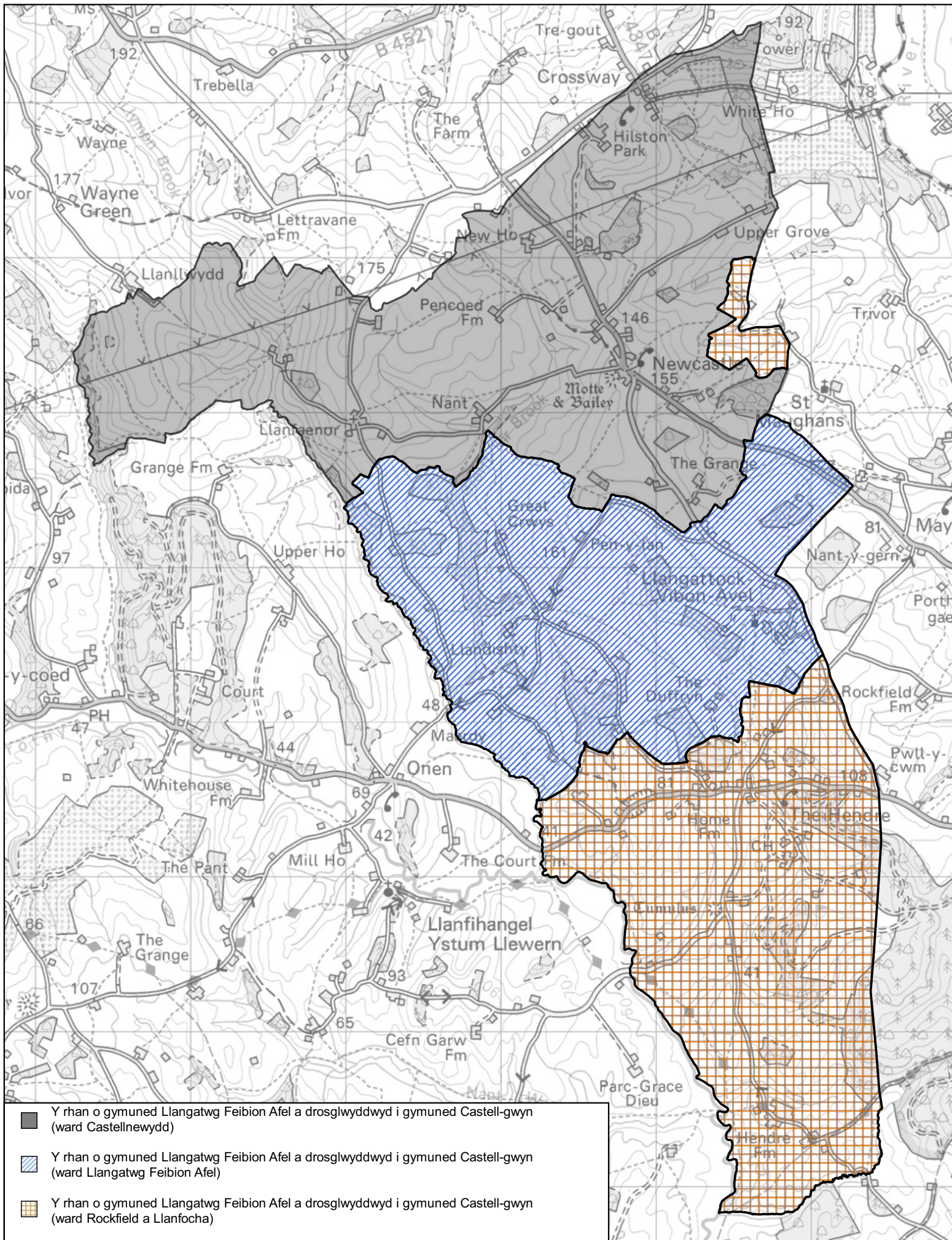
0 500 1,000 m



1:15,000



Llywodraeth Cymru
Welsh Government



- Y rhan o gymuned Llangatwg Feibion Afel a drosglwyddwyd i gymuned Castell-gwyn (ward Castellnewydd)
- Y rhan o gymuned Llangatwg Feibion Afel a drosglwyddwyd i gymuned Castell-gwyn (ward Llangatwg Feibion Afel)
- Y rhan o gymuned Llangatwg Feibion Afel a drosglwyddwyd i gymuned Castell-gwyn (ward Rockfield a Llanfocha)

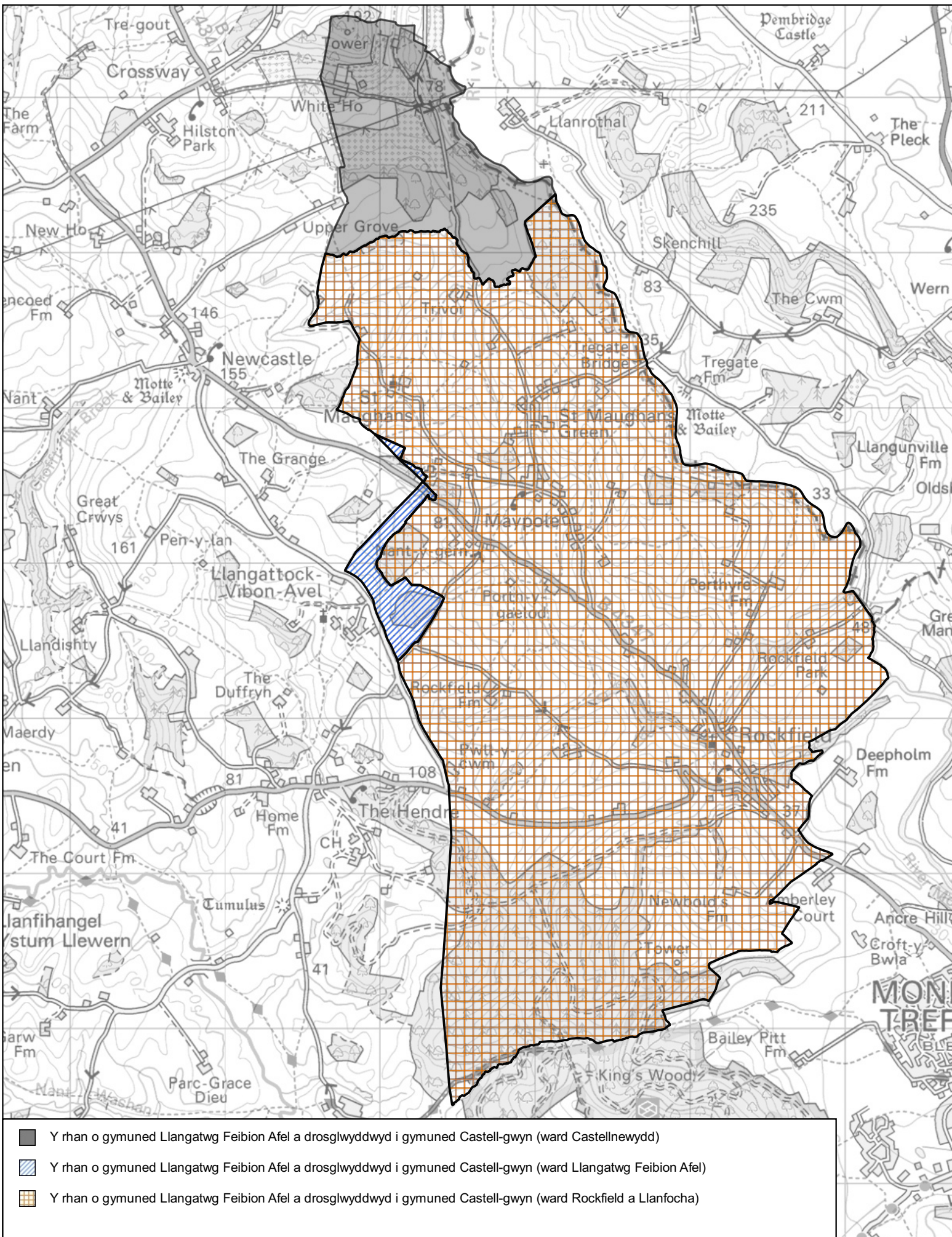
0 500 1,000 m



1:30,000



Llywodraeth Cymru
Welsh Government

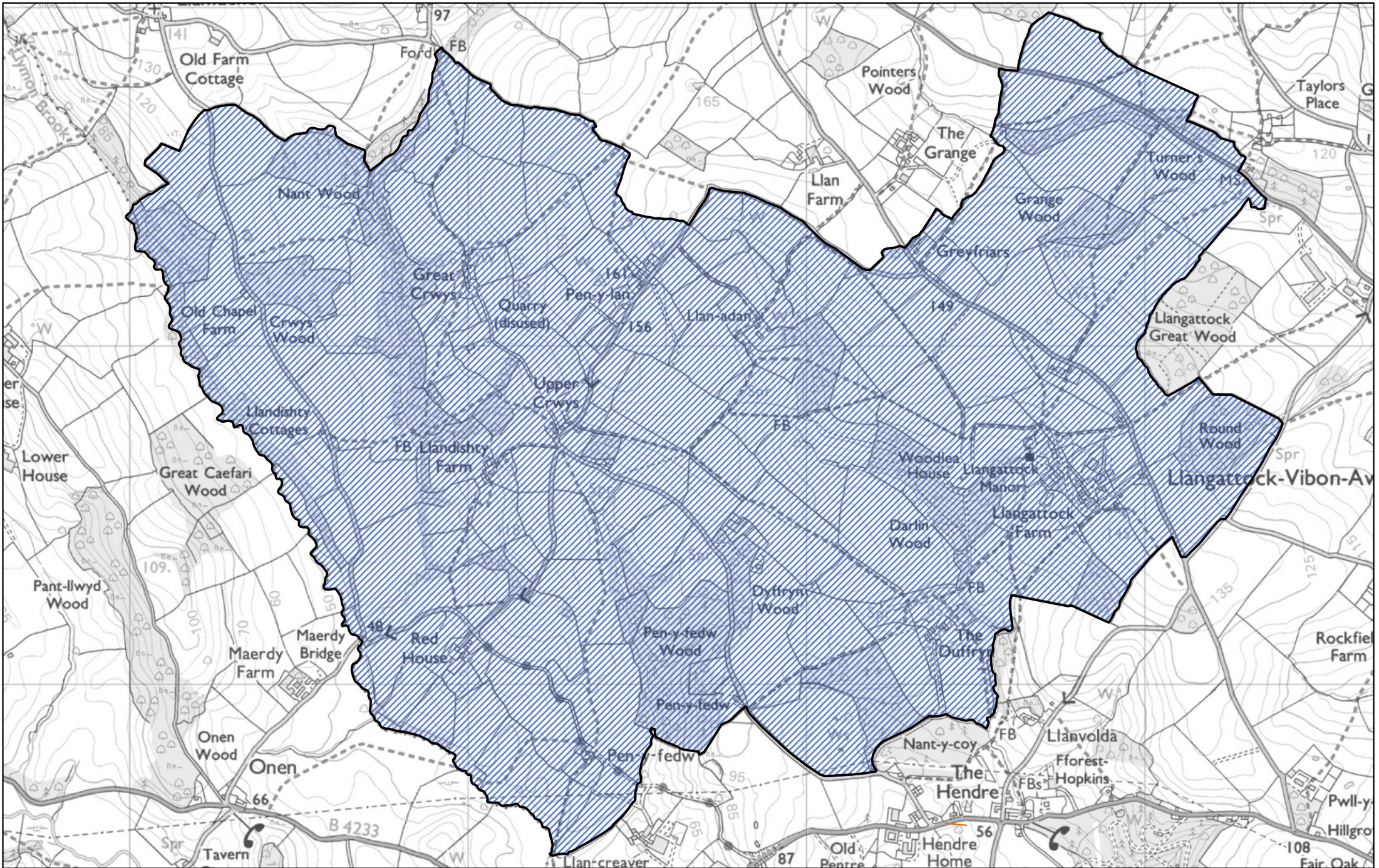


0 500 1,000 m



1:30,000



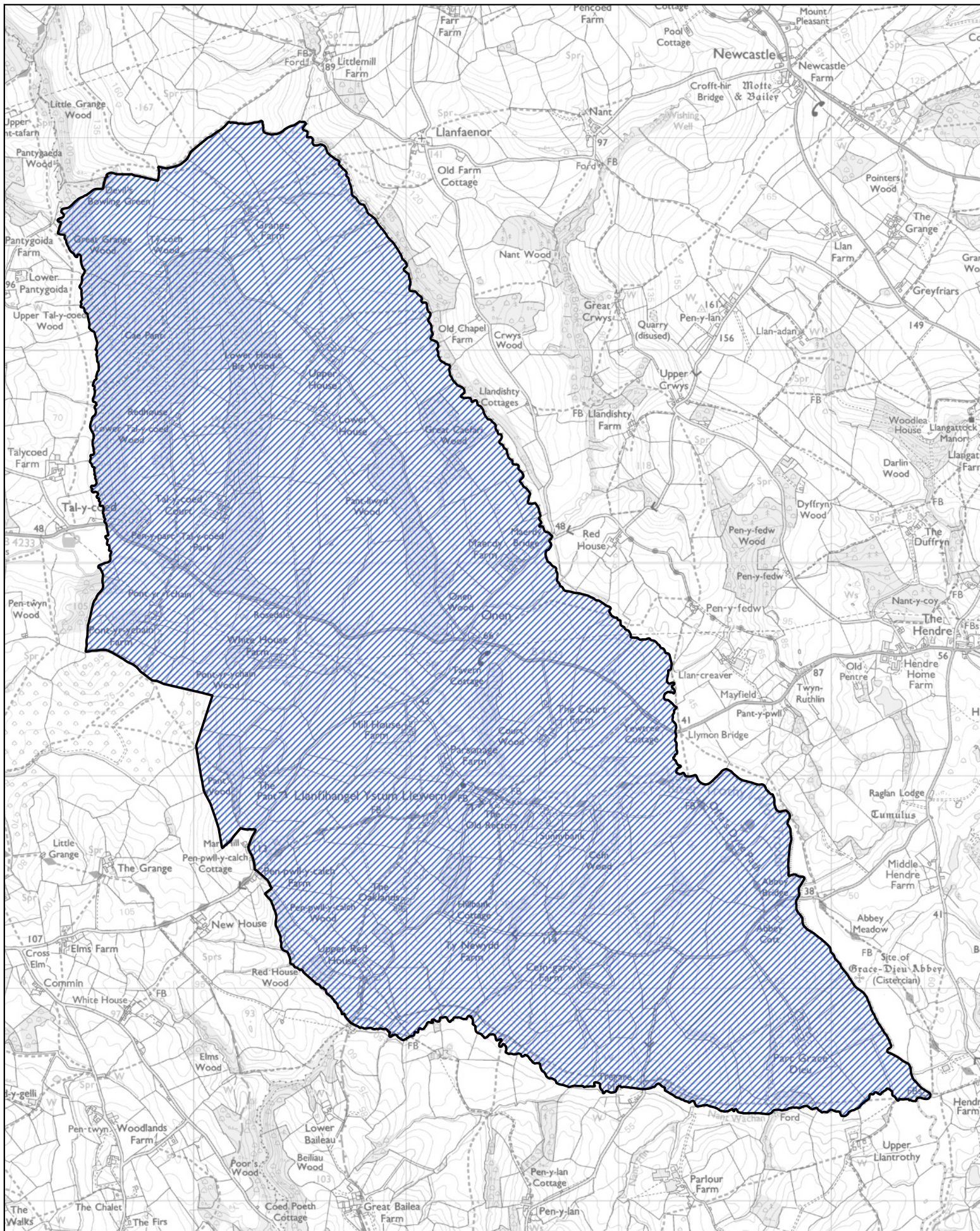


 Ardal ward Llangatwg Feibion Afel yng nghymuned Castell-gwyn

0 400 800 m

 1:14,000





 Ardal ward Llanfihangel Ystum Llewern yng nghymuned Castell-gwyn

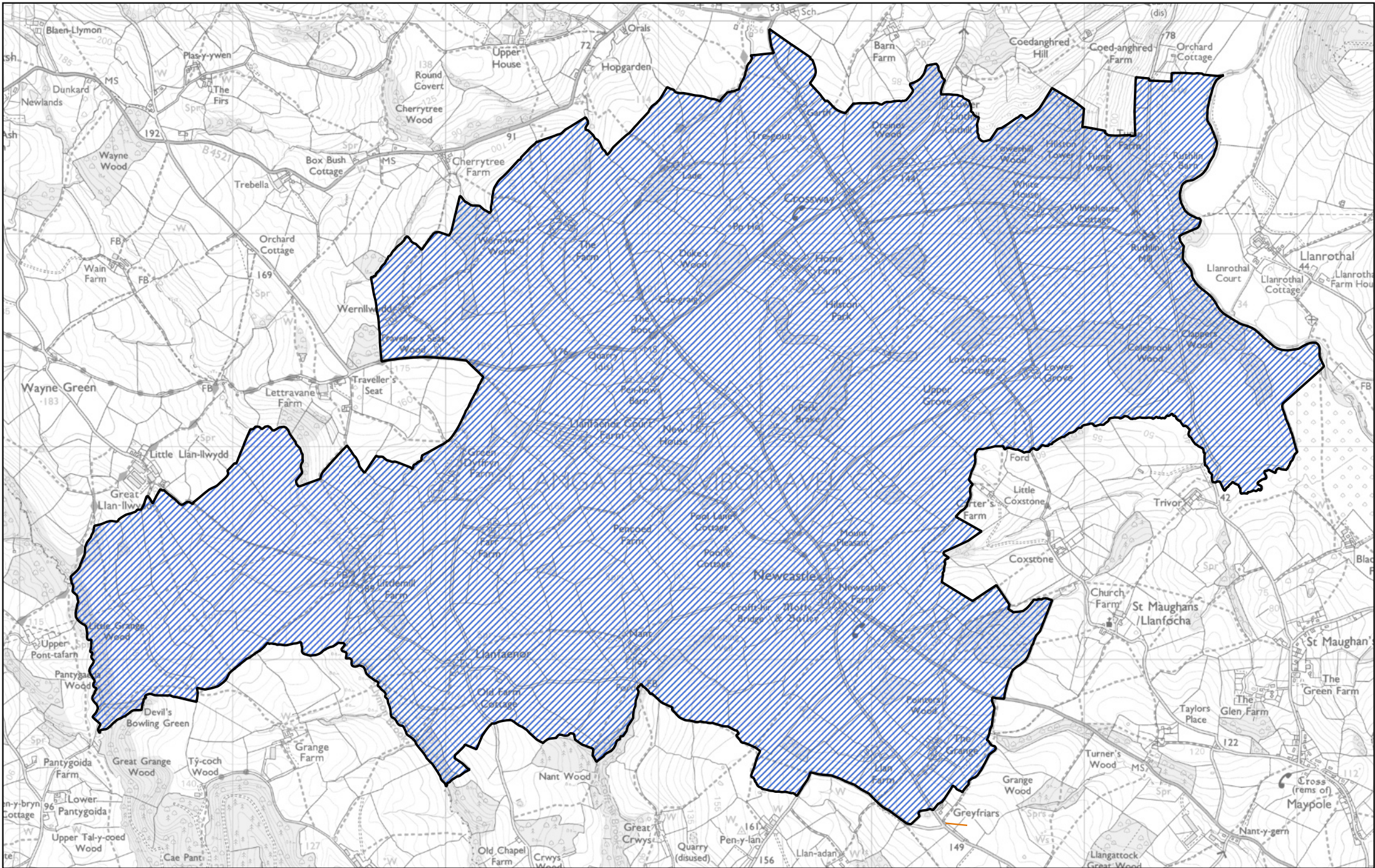
0 500 1,000 m




1:22,500




Map 163 ar gyfer Gorchymyn Sir Fynwy (Cymunedau) 2021

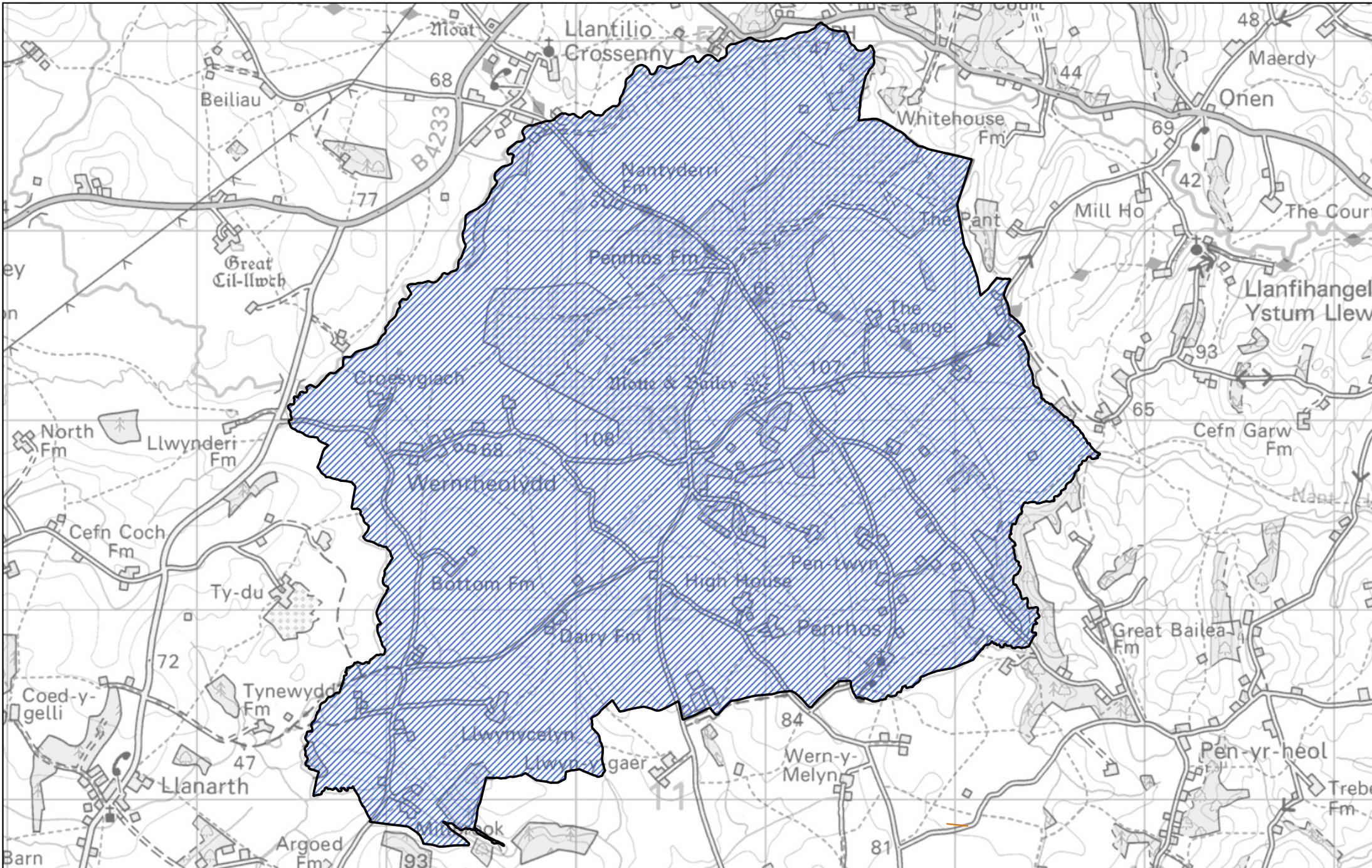


 Ardal ward Castellnewydd yng nghymuned Castell-gwyn

0 700 1,400 m



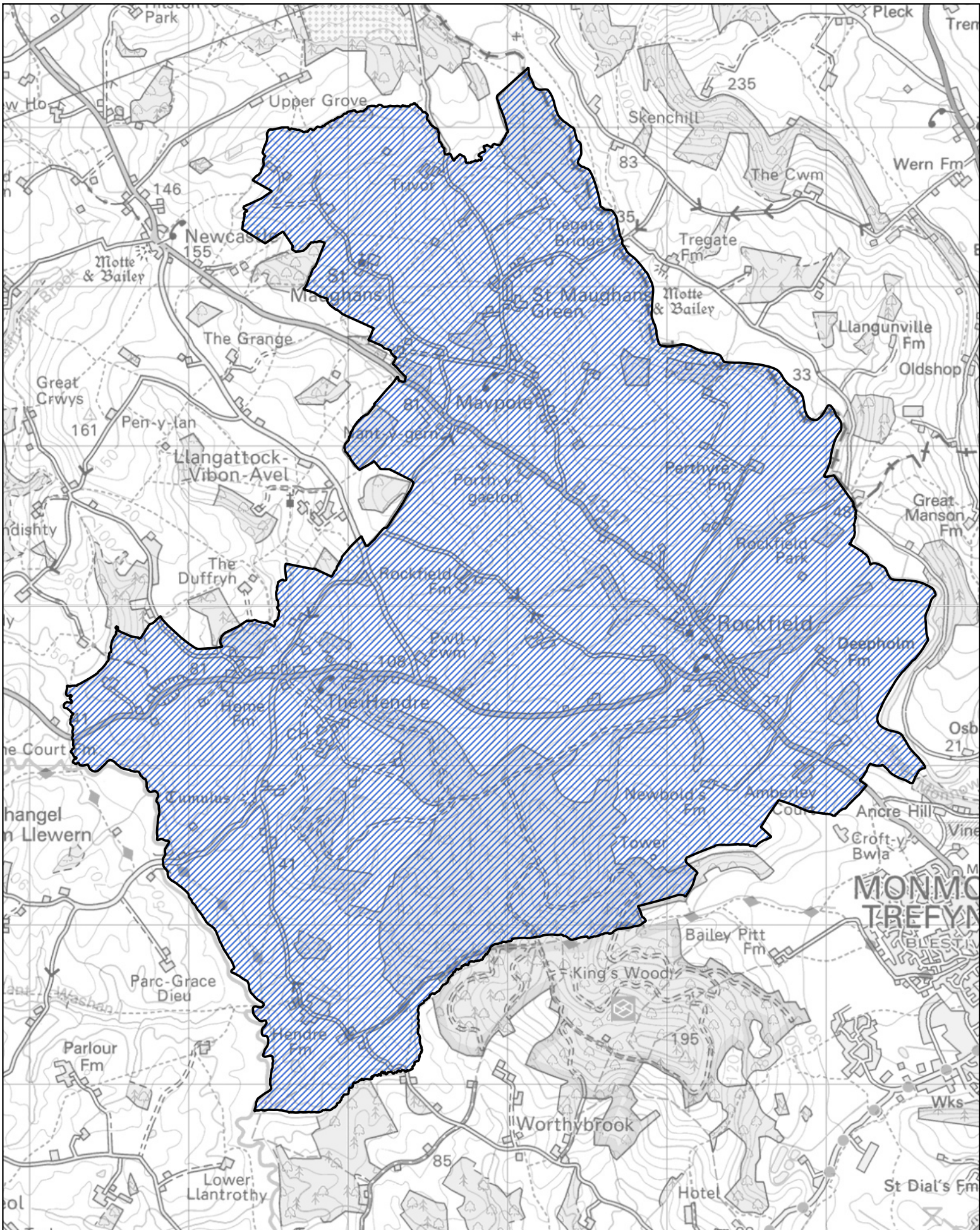
Llywodraeth Cymru
Welsh Government




 Ardal ward Pen-rhos yng nghymuned Castell-gwyn

0 800 1,600 m





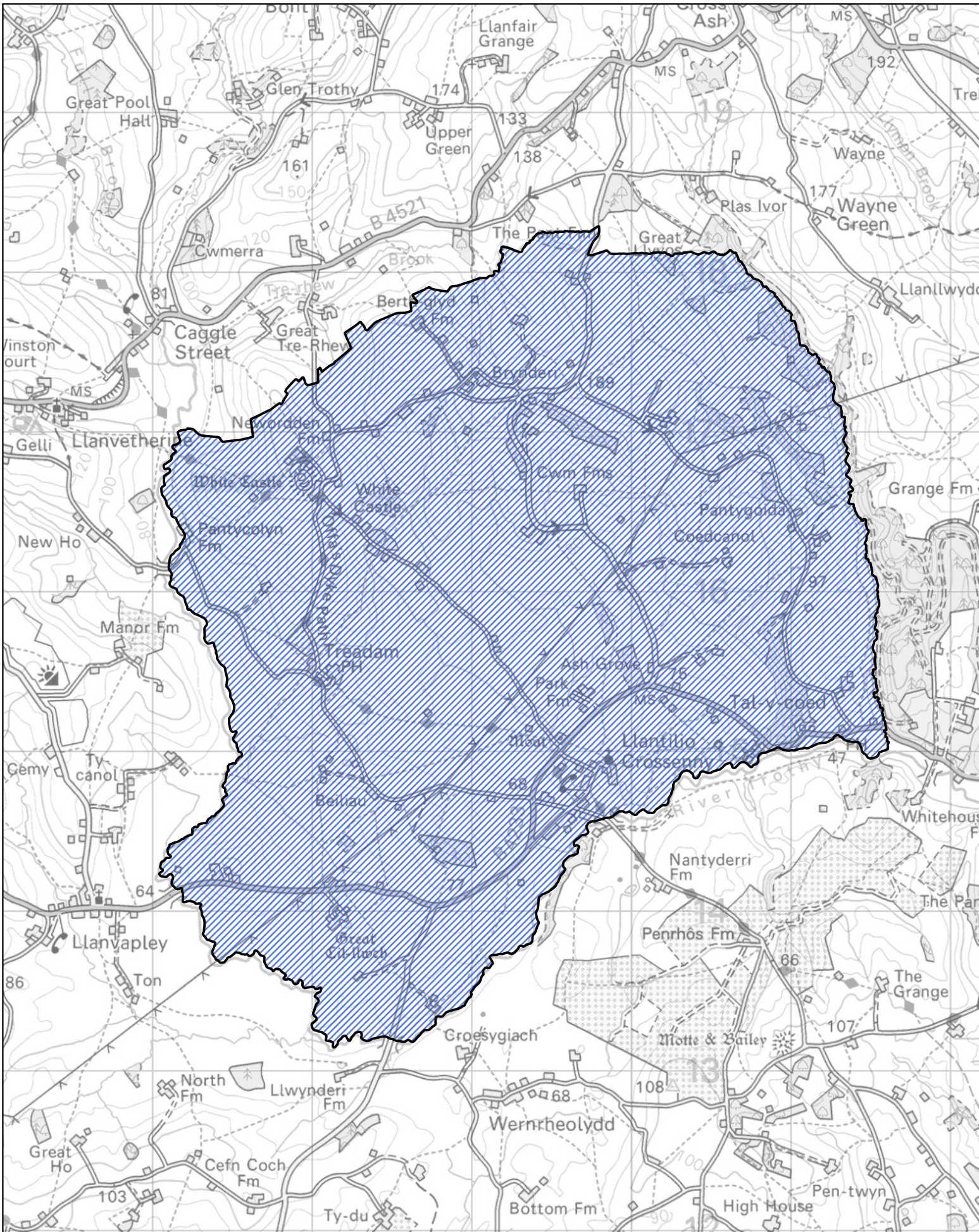
 Ardal ward Rockfield a Llanfocha yng nghymuned Castell-gwyn


0 500 1,000 m



1:30,000





 Ardal ward Castell-gwyn yng nghymuned Castell-gwyn

0 500 1,000 m 1:30,000



Llywodraeth Cymru
Welsh Government