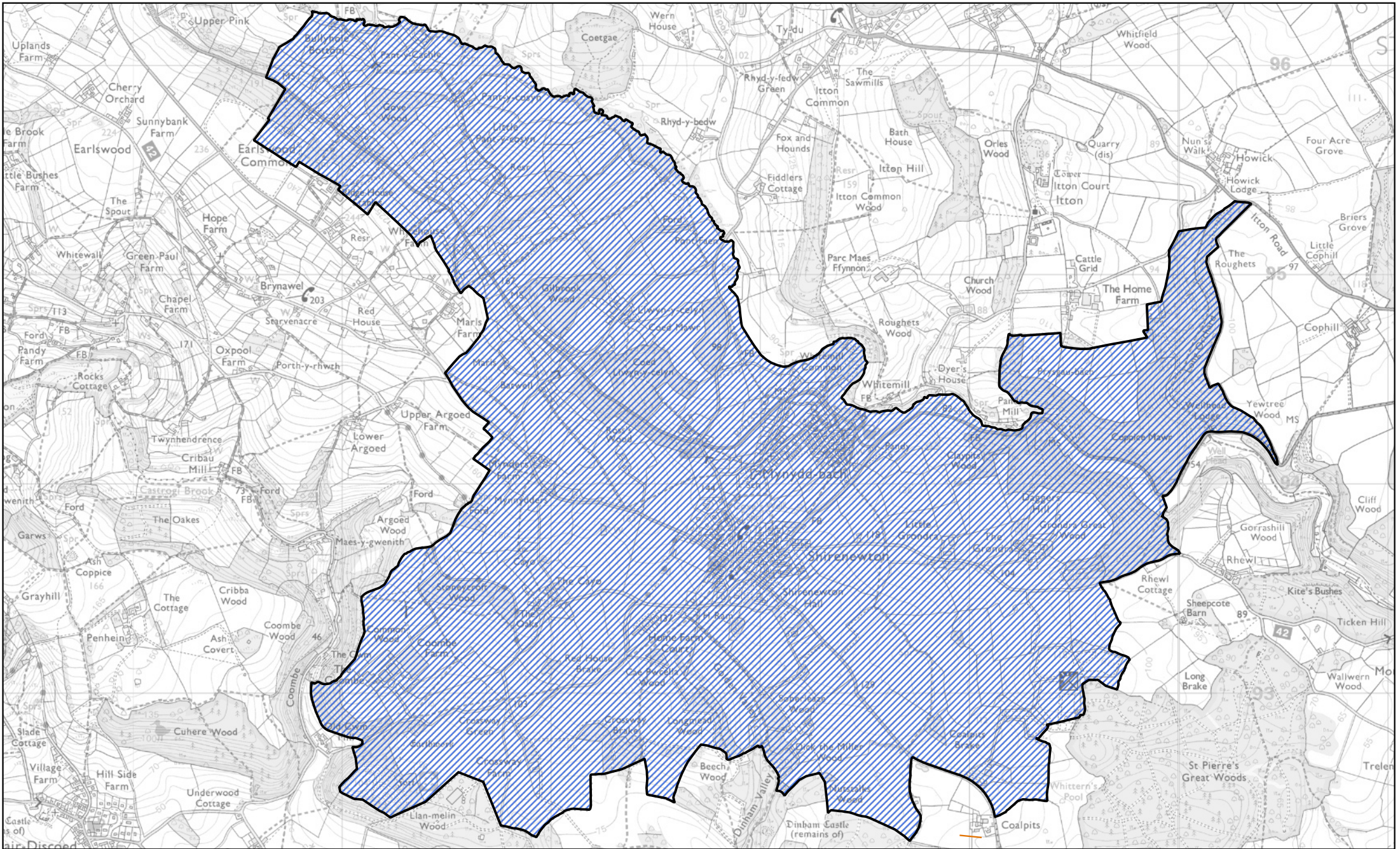

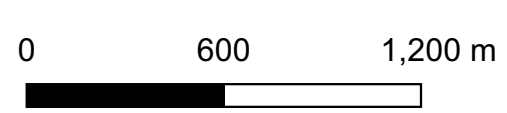
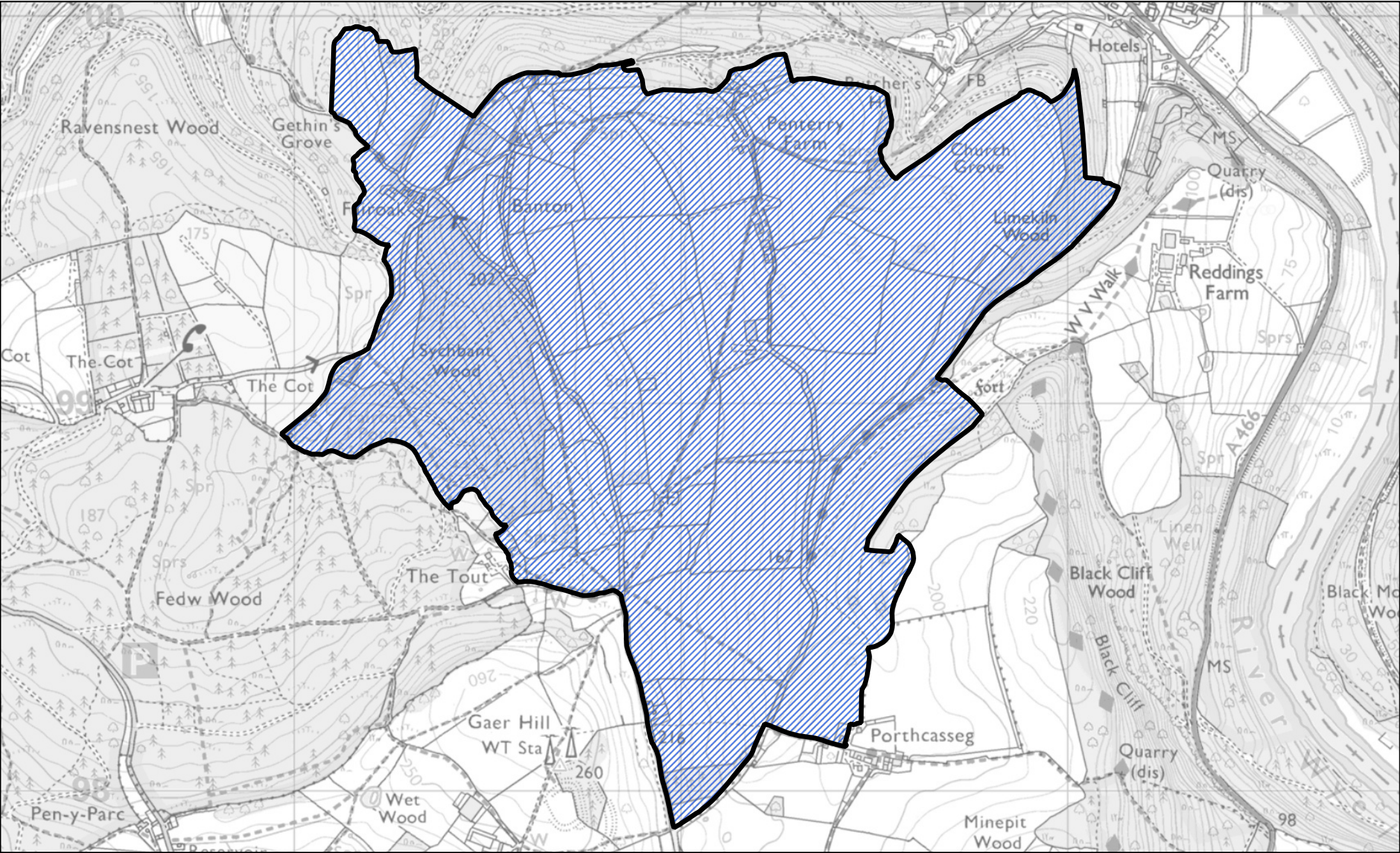


Map 141 of the Monmouthshire (Communities) Order 2021


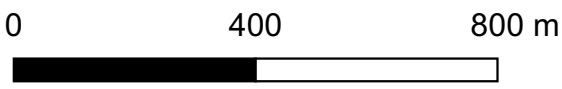


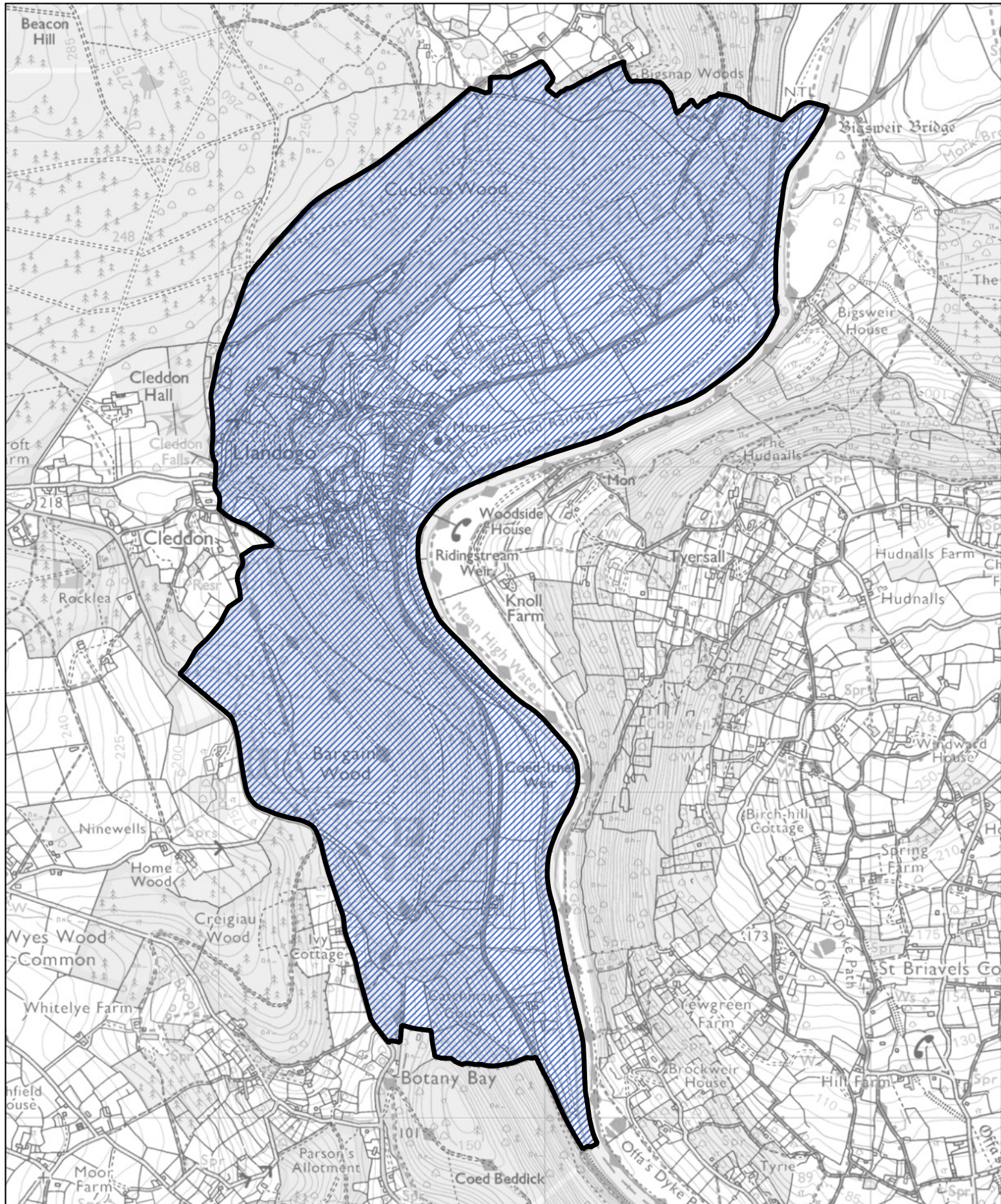
 Area of the Shirenewton and Mynyddbach ward of the community of Shirenewton






 The part of the community of Tintern transferred to the community of St Arvans





0 500 1,000 m

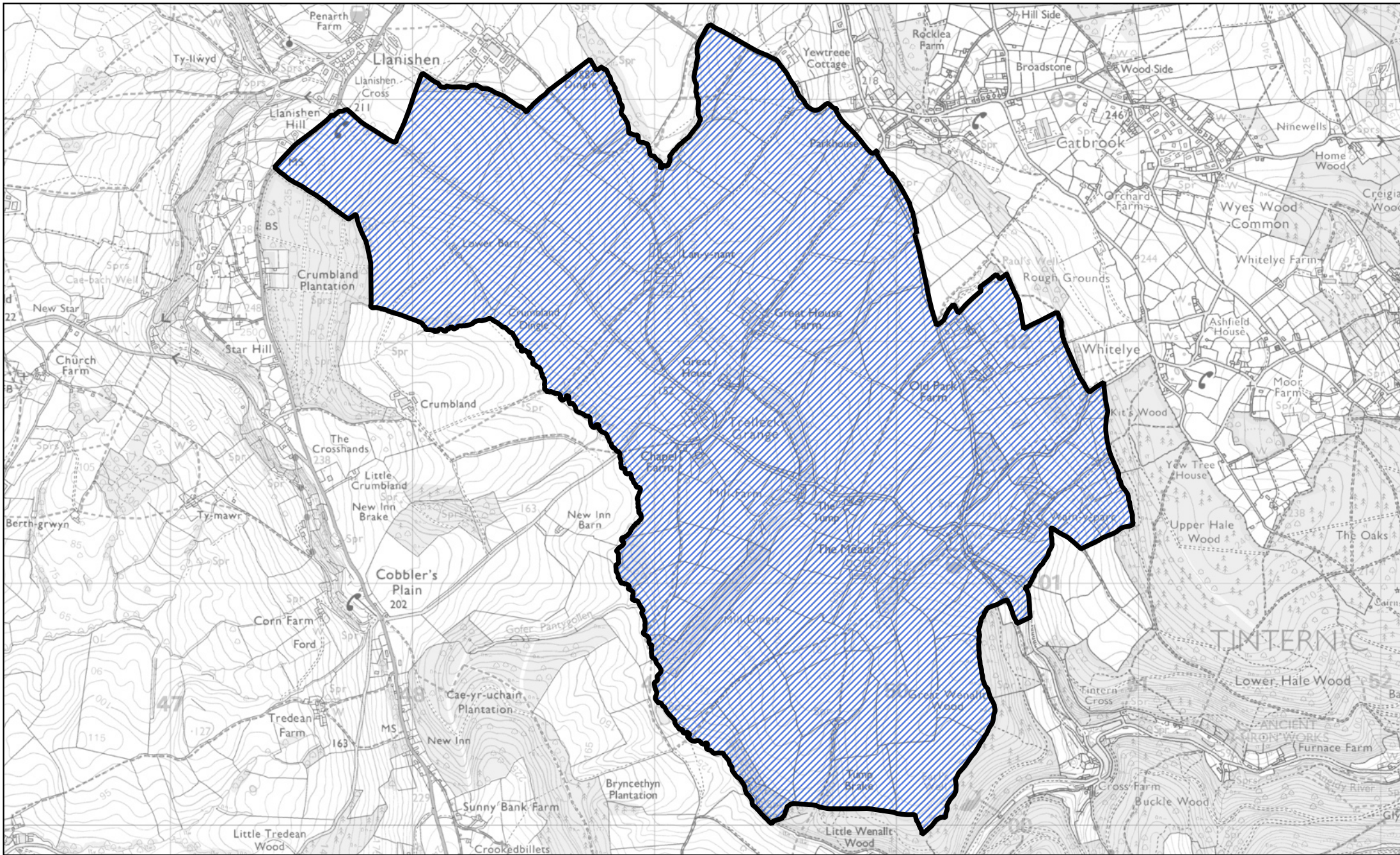



 The part of the community of Trellech United transferred to the community of Tintern




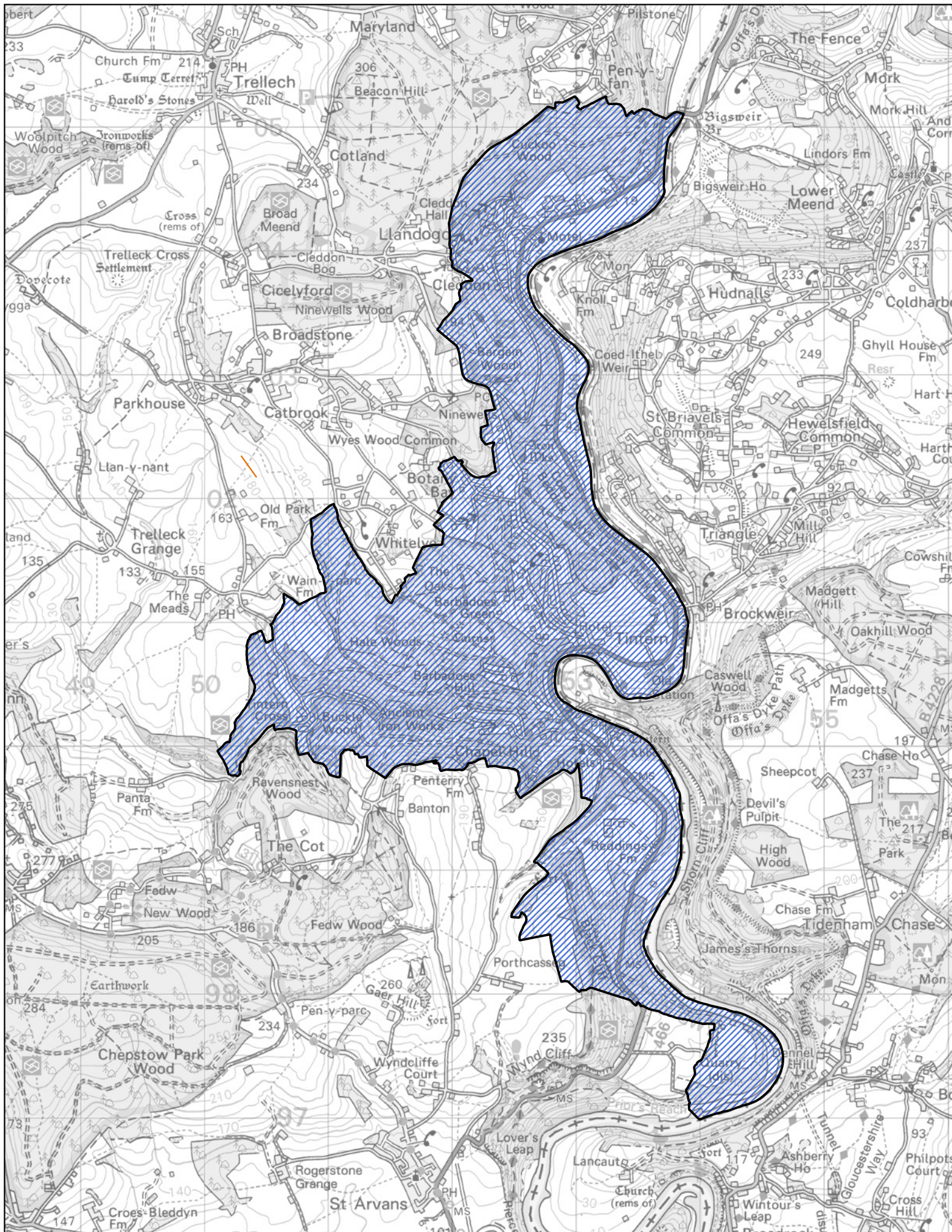
1:15,000

Llywodraeth Cymru
Welsh Government



 The part of the community of Tintern transferred to the community of Trellech United





 Area of the community of Wye Valley

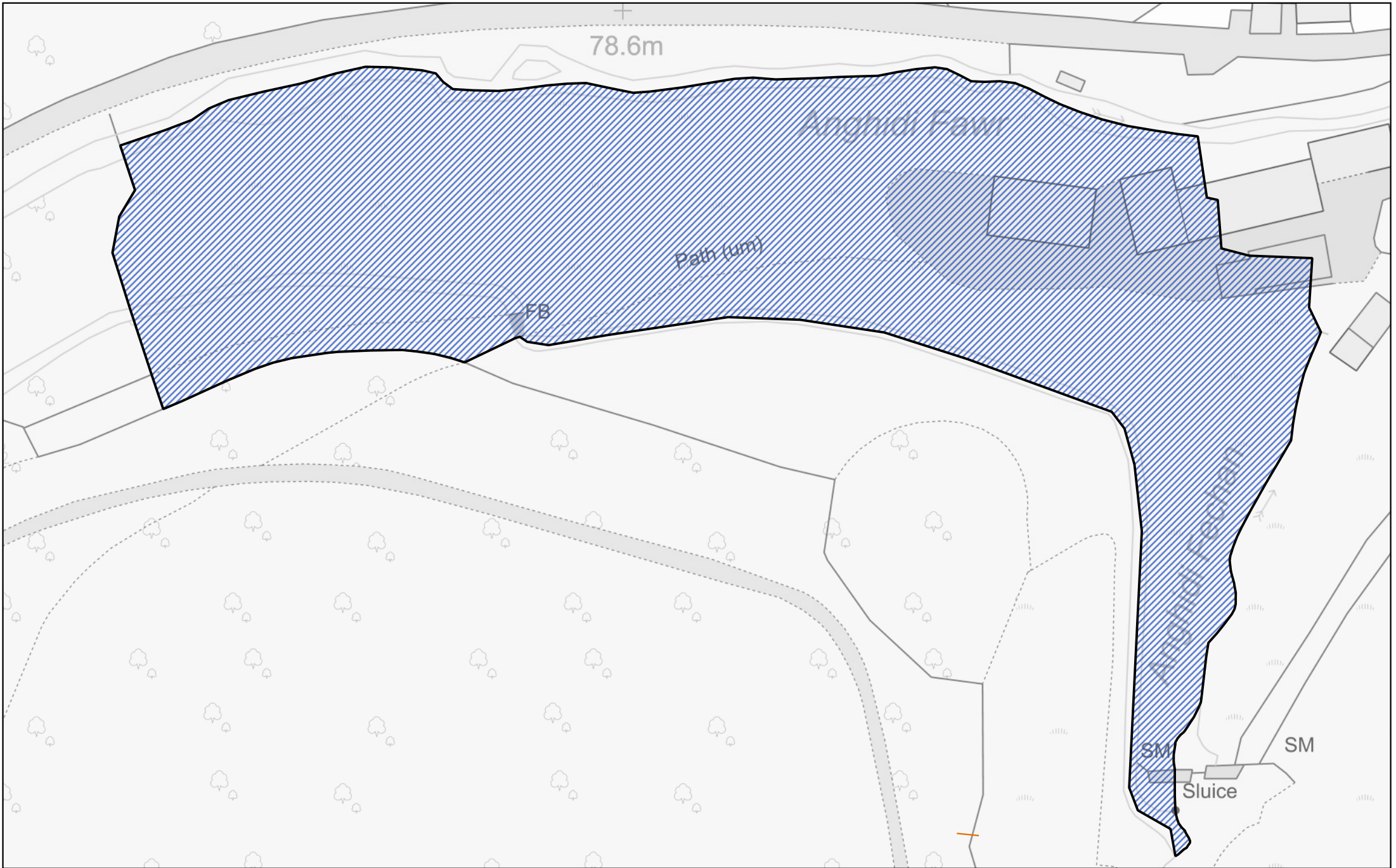
0 700 1,400 m



1:37,500



Llywodraeth Cymru
Welsh Government



78.6m

Anghidi Fawr

Path (um)

FB


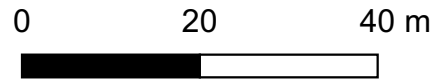
SM

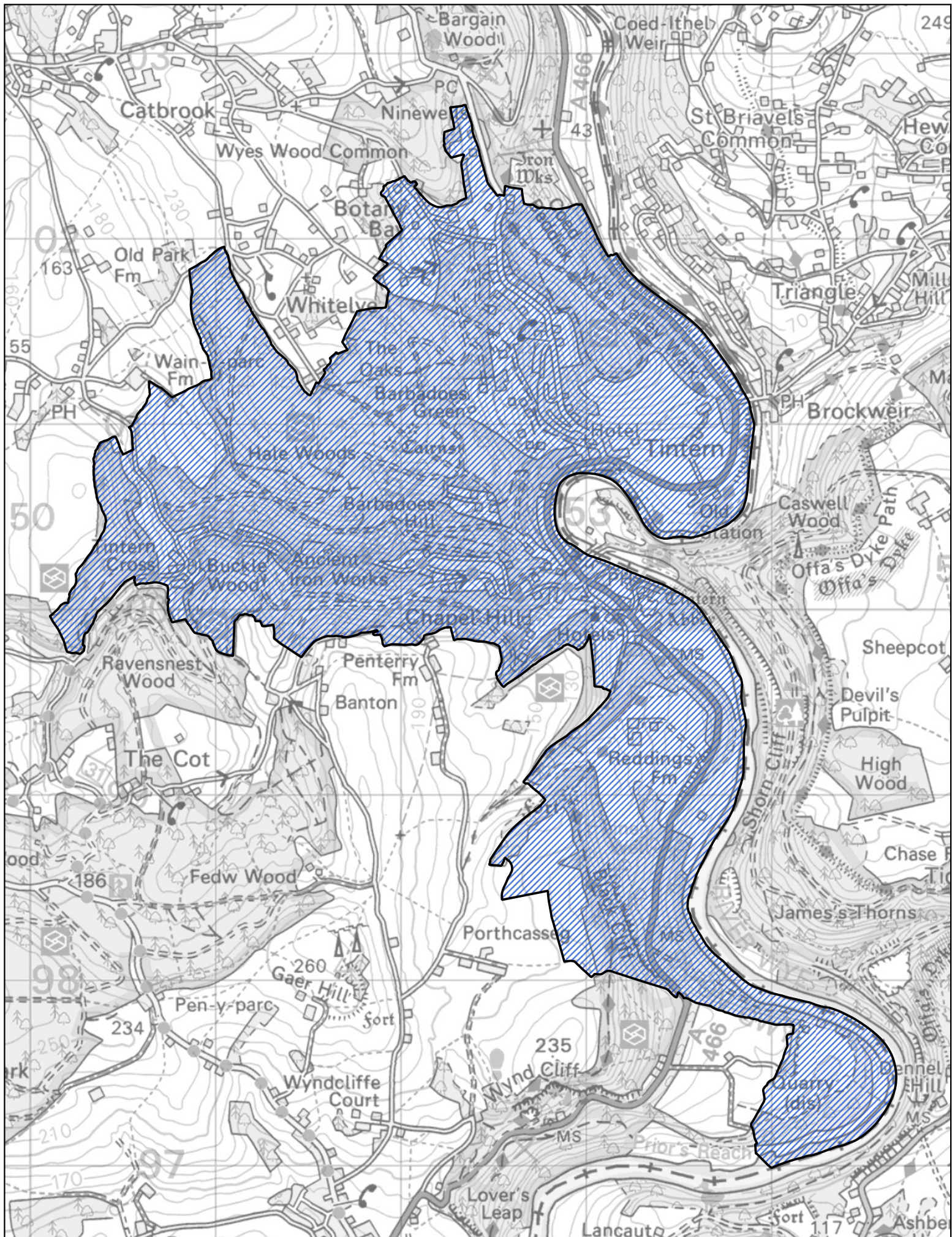
SM


Sluice

Anghidi Fawr Fawr

Area transferred from the Penterry ward to the Chapel Hill ward of the community of Wye Valley





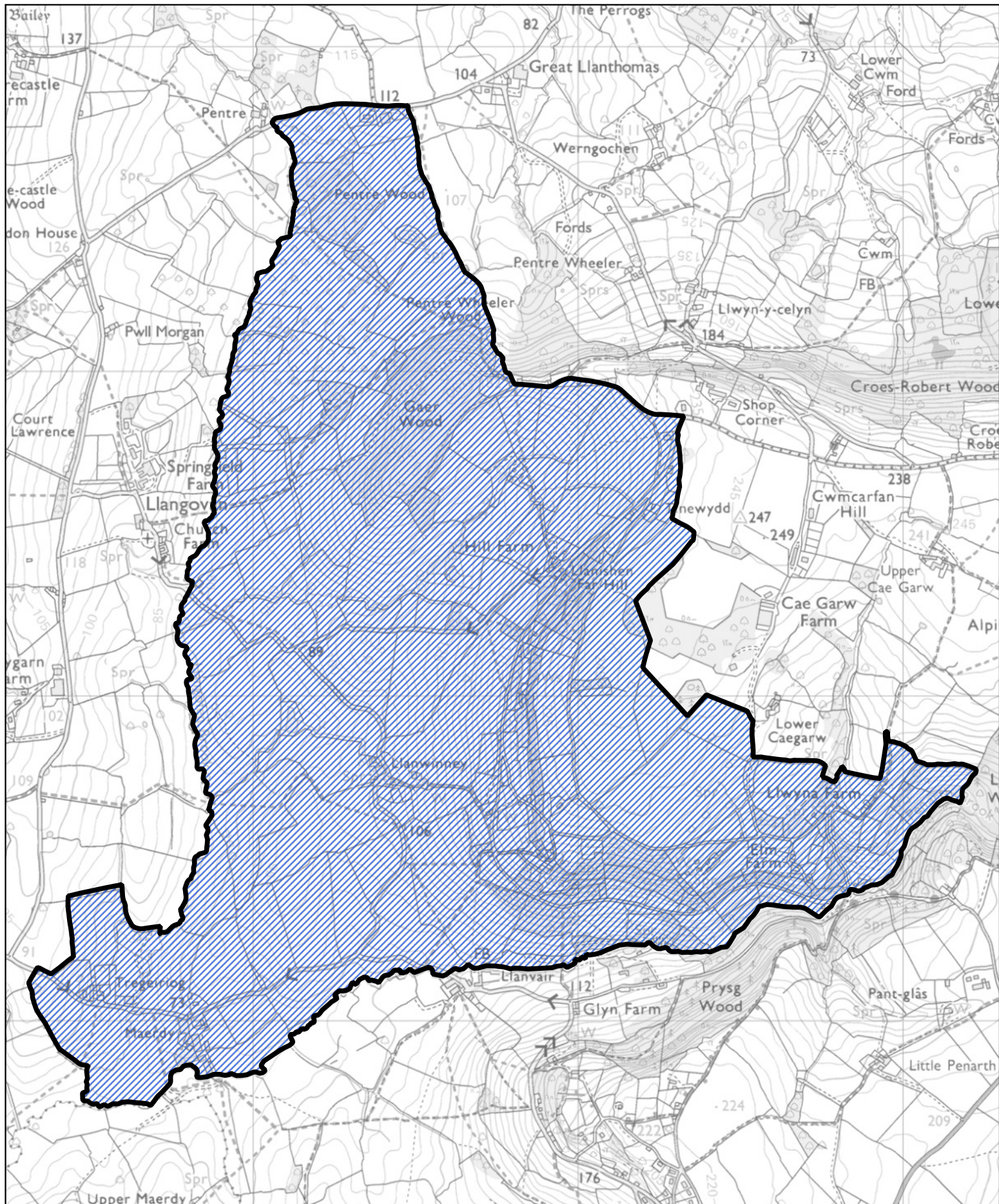
 Area of the Tintern ward of the community of Wye Valley

0 500 1,000 m




1:25,000





 Area transferred from the Llanishen ward to the Trellech Town ward of the community of Trellech United

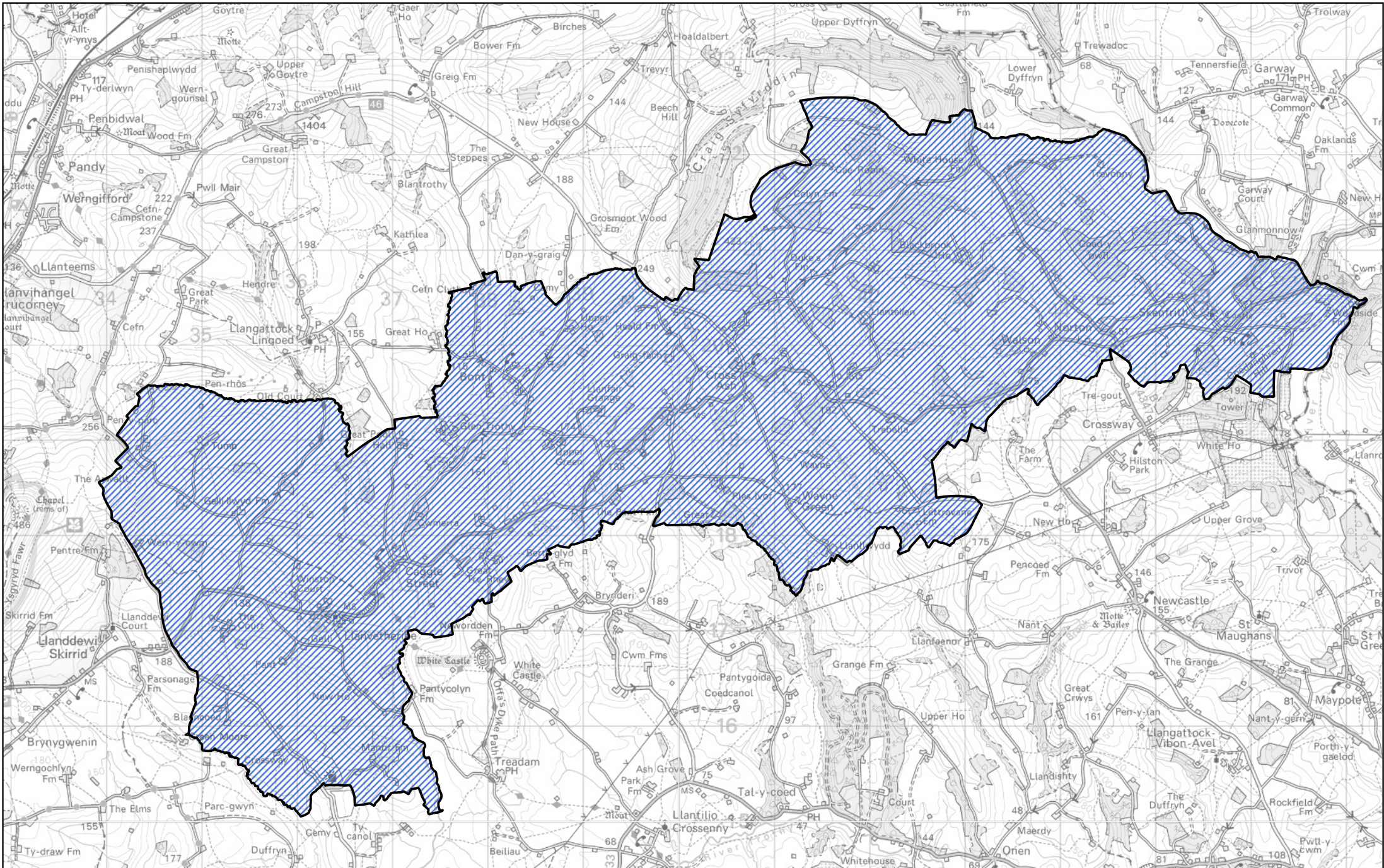



1:15,000



Llywodraeth Cymru
Welsh Government

Map 149 of the Monmouthshire (Communities) Order 2021



 Area of the community of Skenfrith

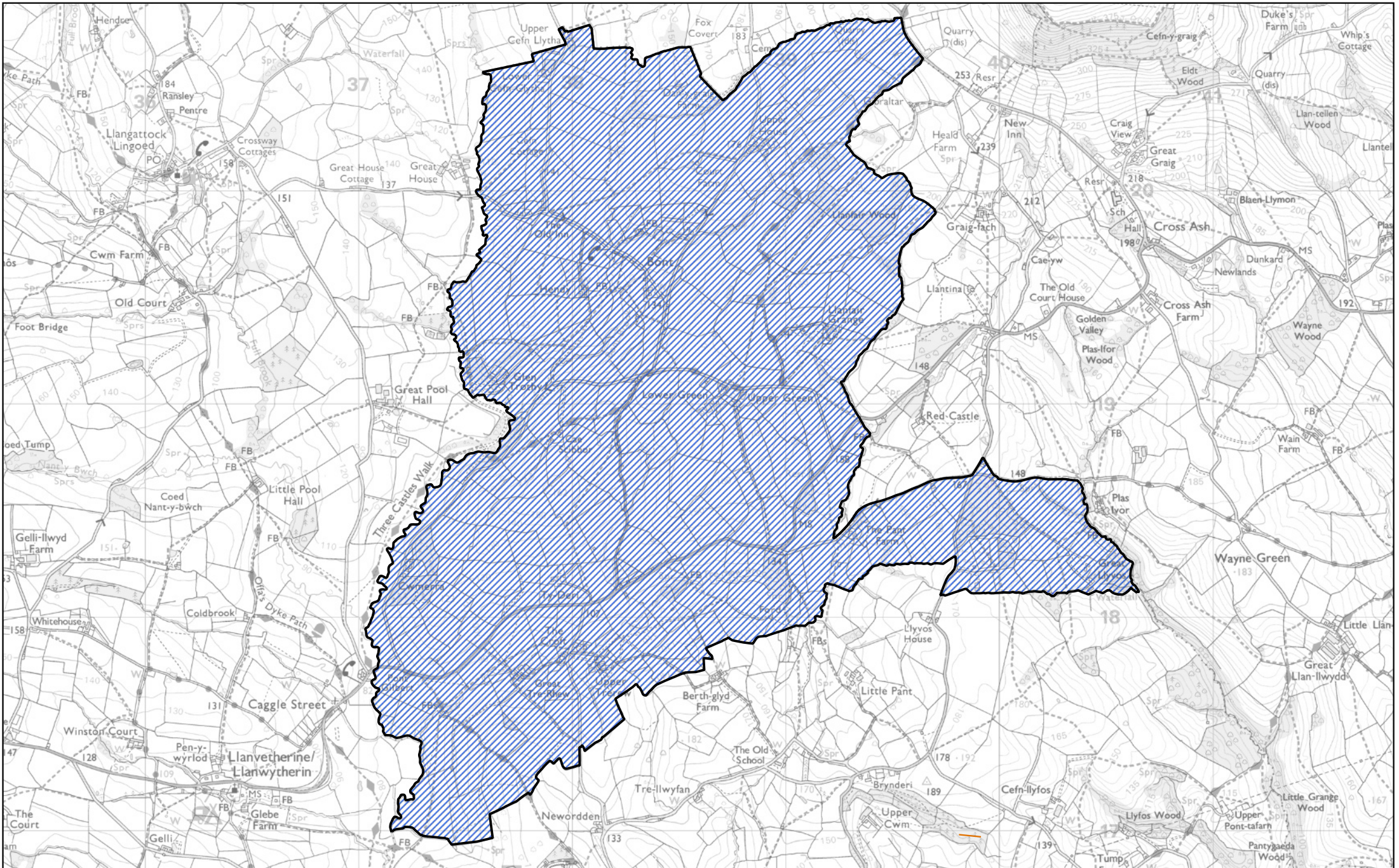
0 1,000 2,000 m




1:50,000



Map 150 of the Monmouthshire (Communities) Order 2021



 The part of the community of Llantilio Crossenny transferred to the community of Skenfrith

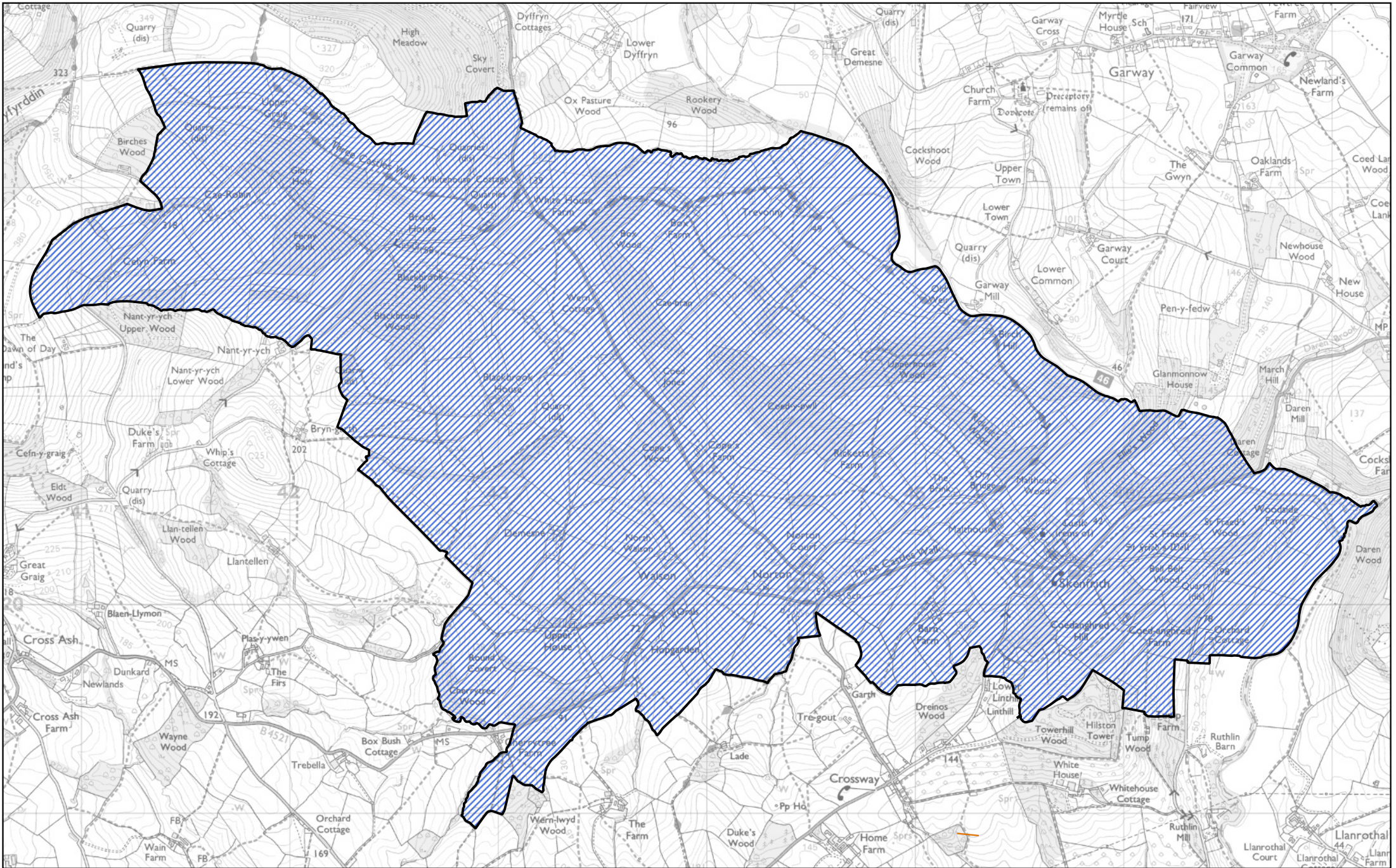
0 700 1,400 m




 1:22,500



Map 151 of the Monmouthshire (Communities) Order 2021



 The part of the community of Llangattock Vibon Avel transferred to the community of Skenfrith

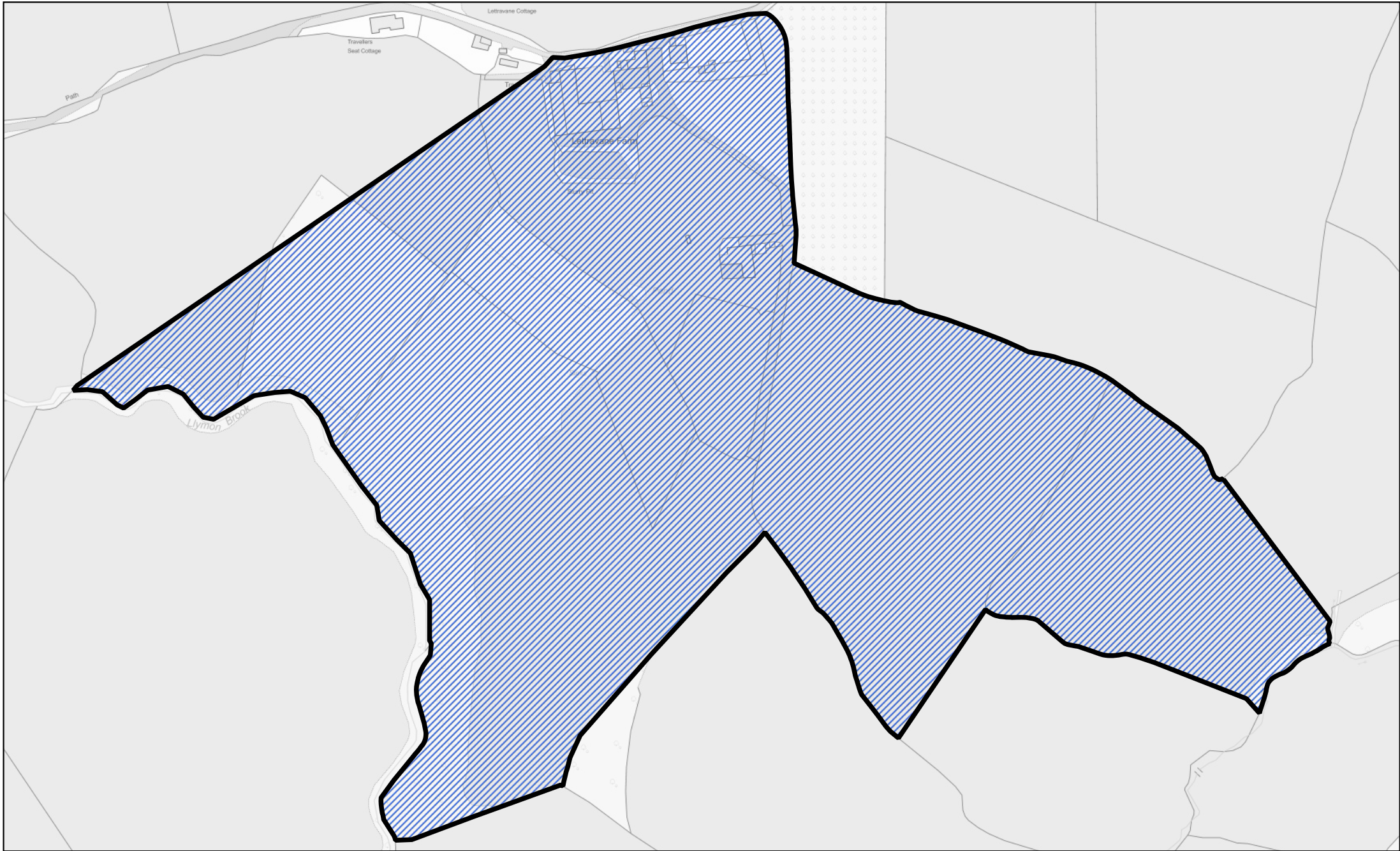
0 700 1,400 m





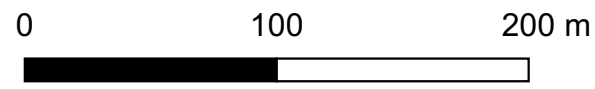
1:23,000

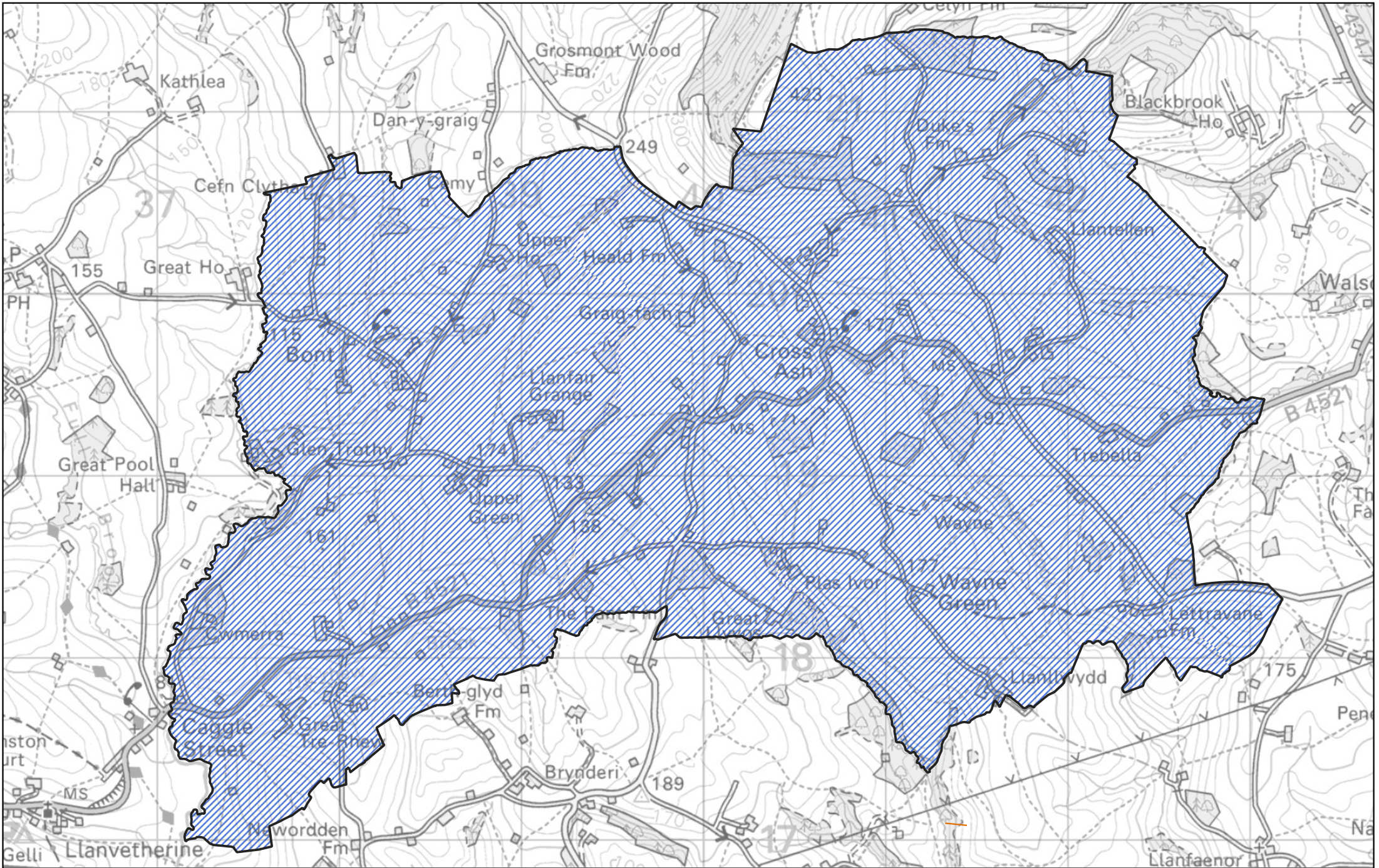


Llywodraeth Cymru
Welsh Government



 The part of the community of Llangattock Vibon Avel transferred to the community of Skenfrith





 Area of the Cross Ash ward of the community of Skenfrith

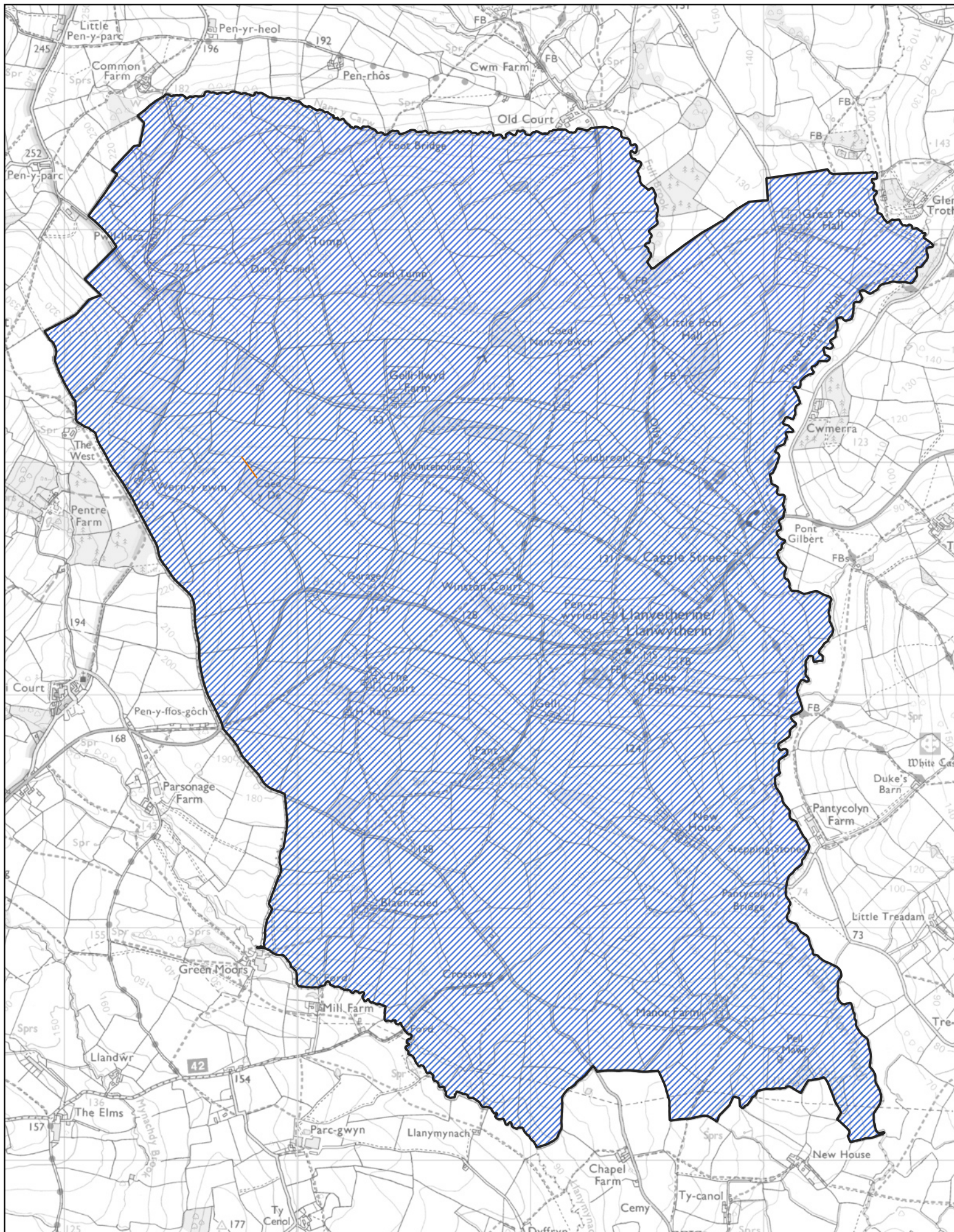
0 800 1,600 m



1:26,000



Llywodraeth Cymru
Welsh Government

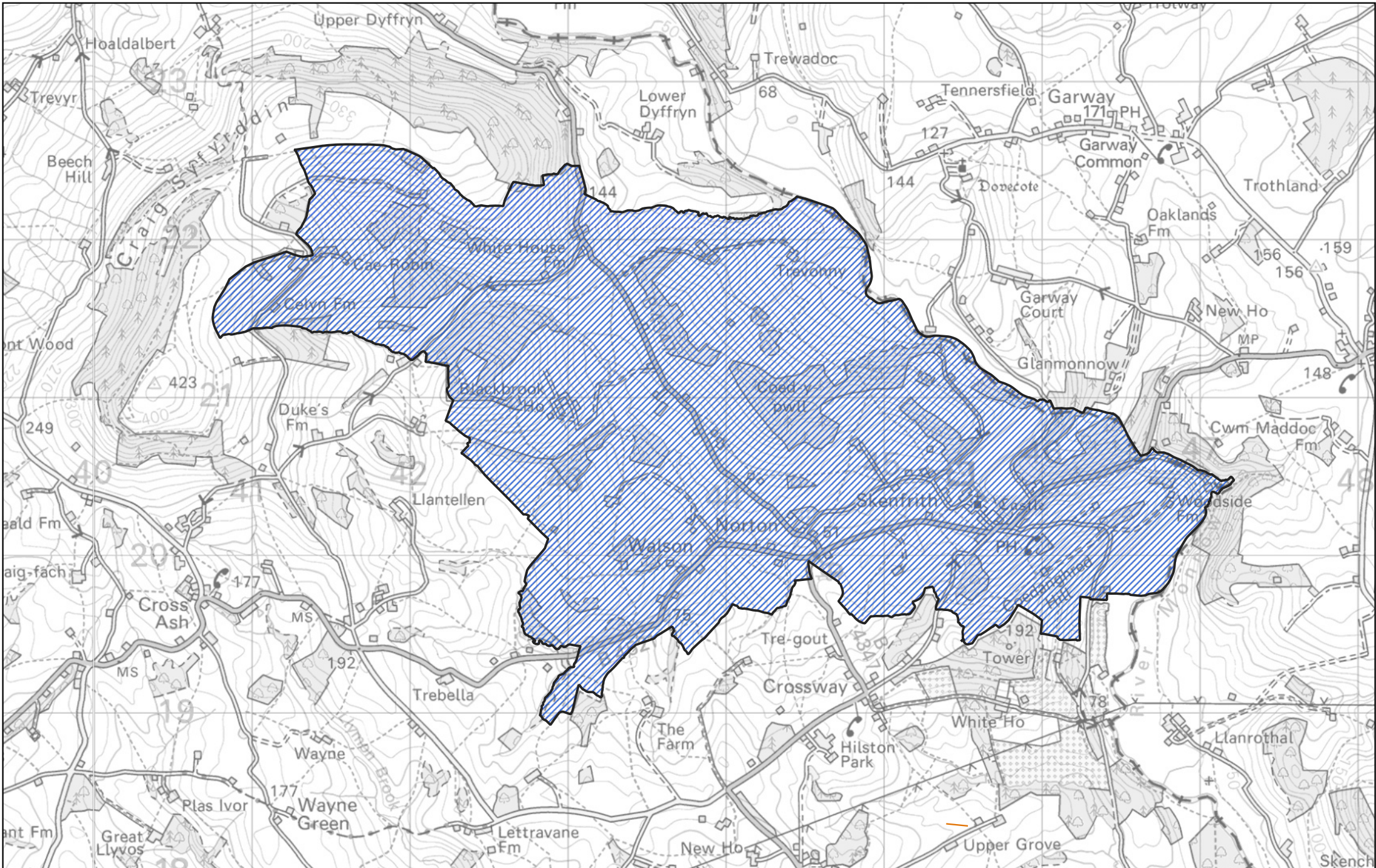


 Area of the Llanvetherine ward of the community of Skenfrith

0 400 800 m



Map 155 of the Monmouthshire (Communities) Order 2021



▨ Area of the Skenfrith ward of the community of Skenfrith

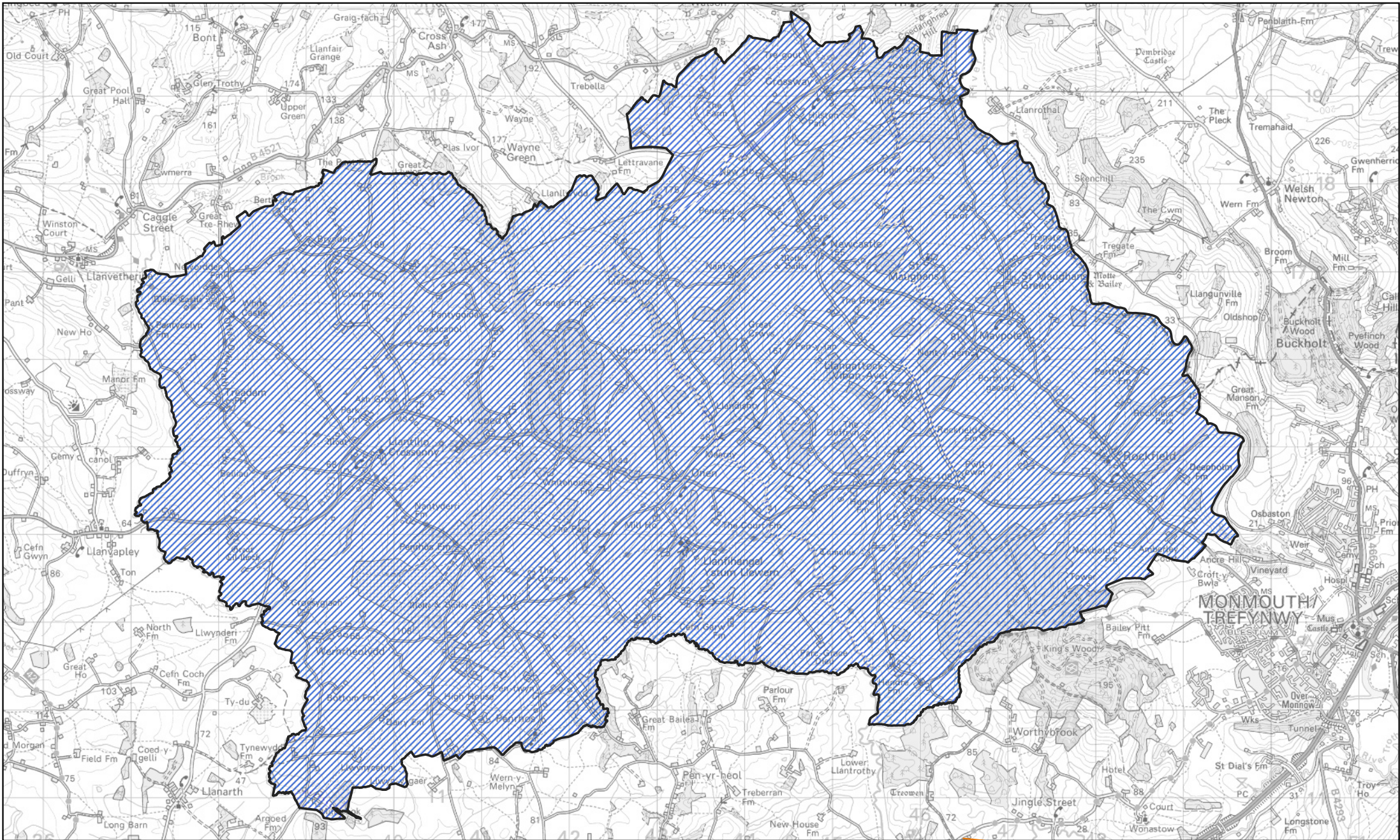
0 1,000 2,000 m


1:30,000



Uywodraeth Cymru
Welsh Government

Map 156 of the Monmouthshire (Communities) Order 2021



 Area of the community of Whitecastle

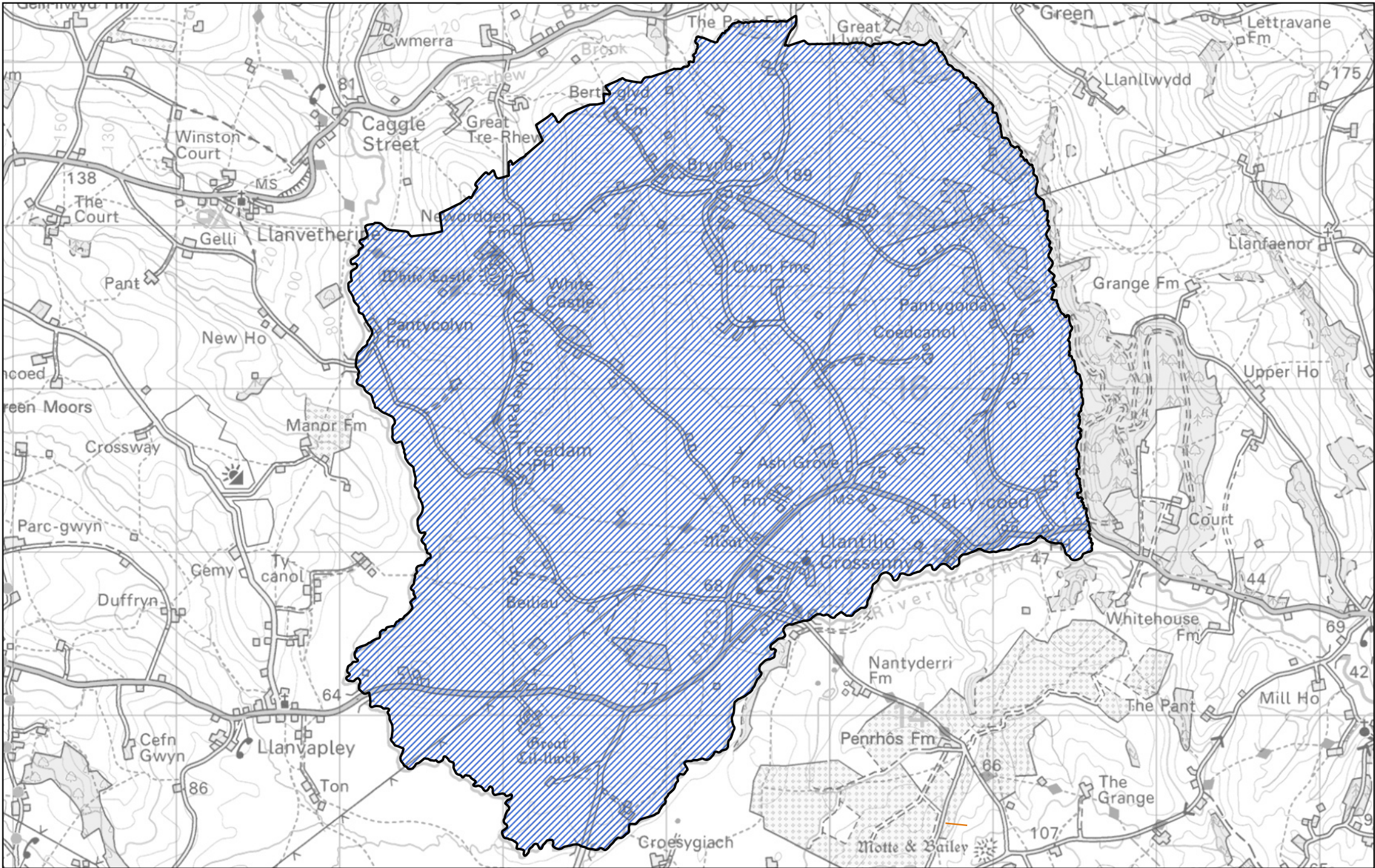
0 1,000 2,000 m




1:55,000



Ulywodraeth Cymru
Welsh Government



 The part of the community of Llantilio Crossenny transferred to the community of Whitecastle

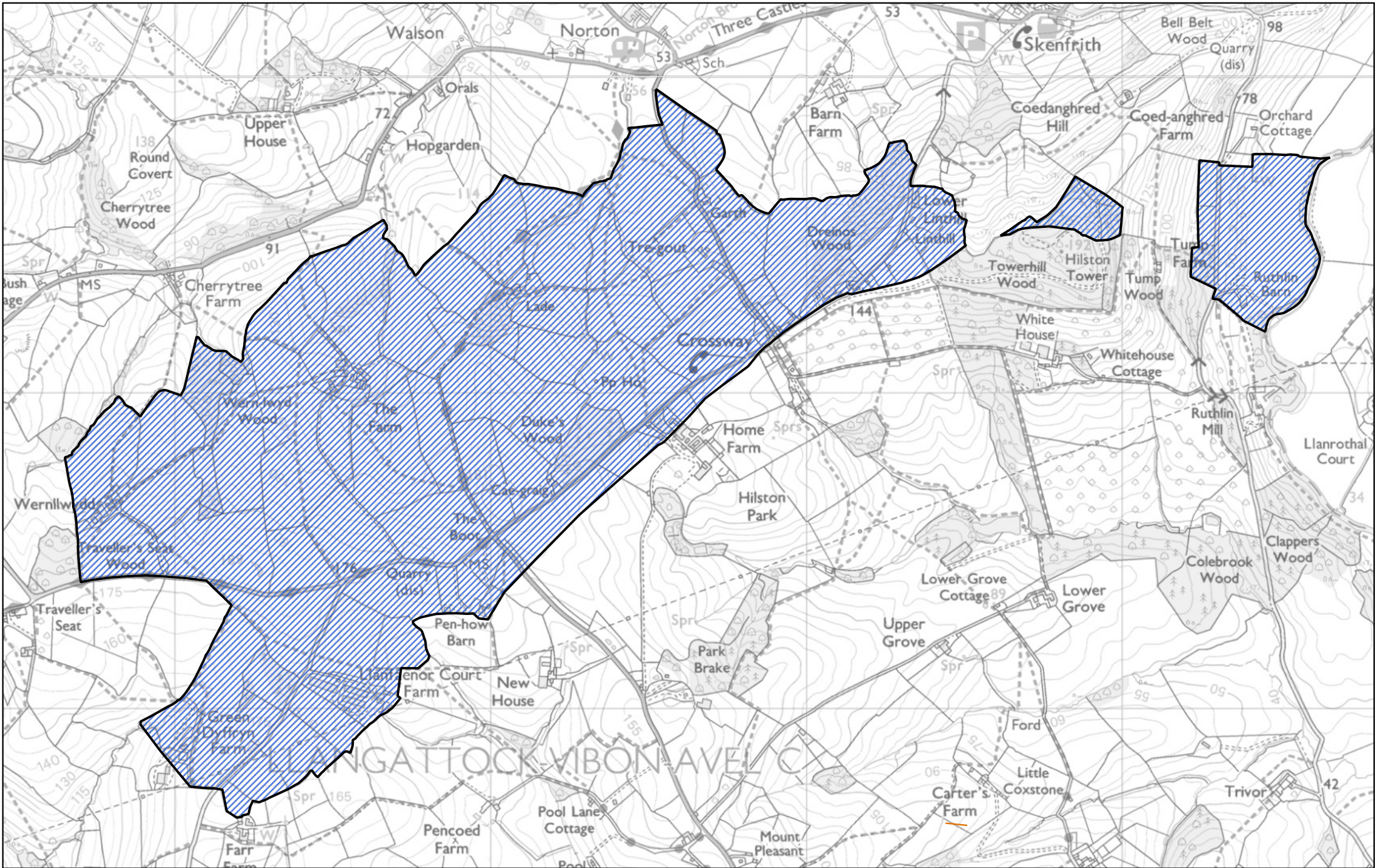
0 900 1,800 m



1:29,000

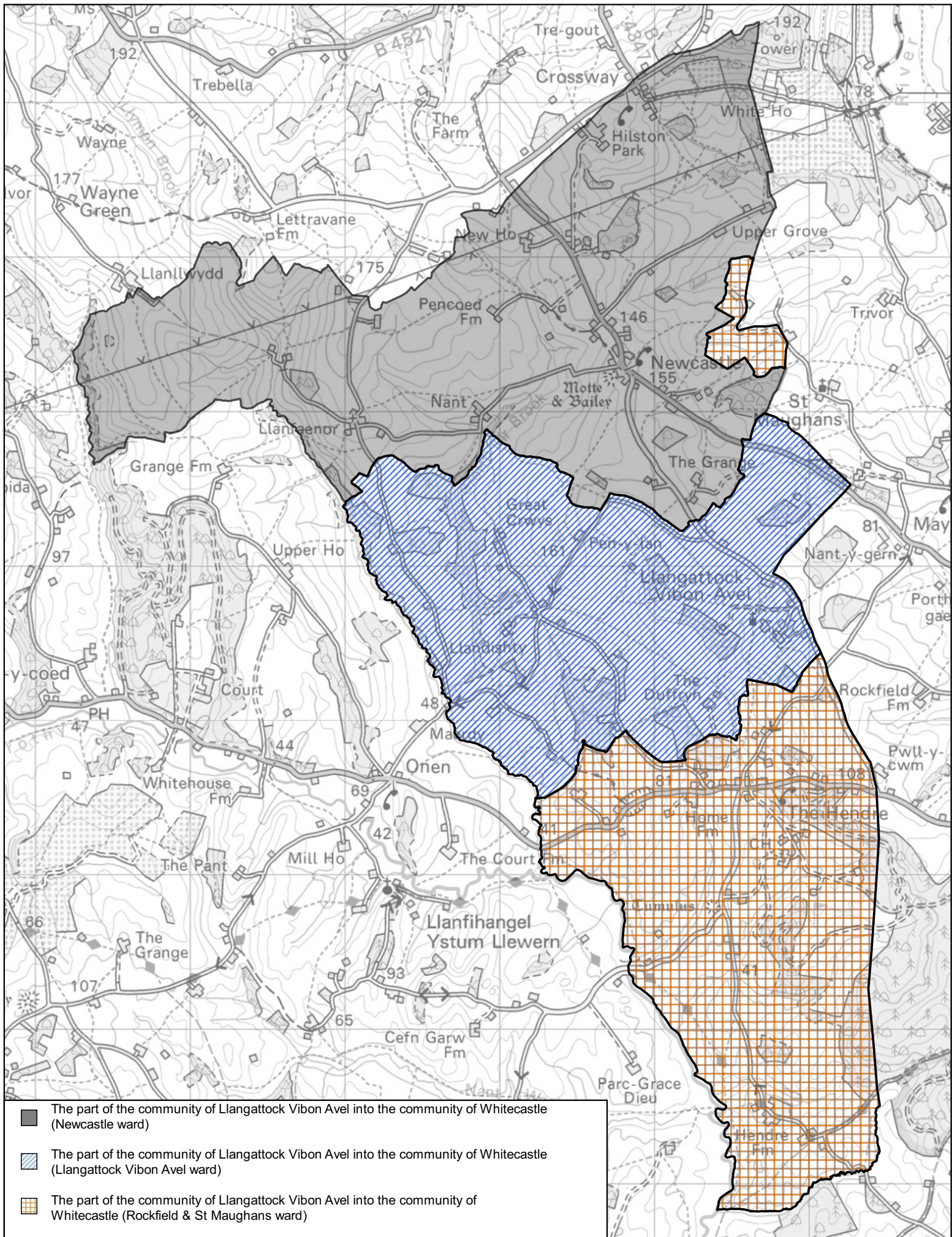


Llywodraeth Cymru
Welsh Government



 The part of the community of Llangattock Vibon Avel transferred to the community of Whitecastle

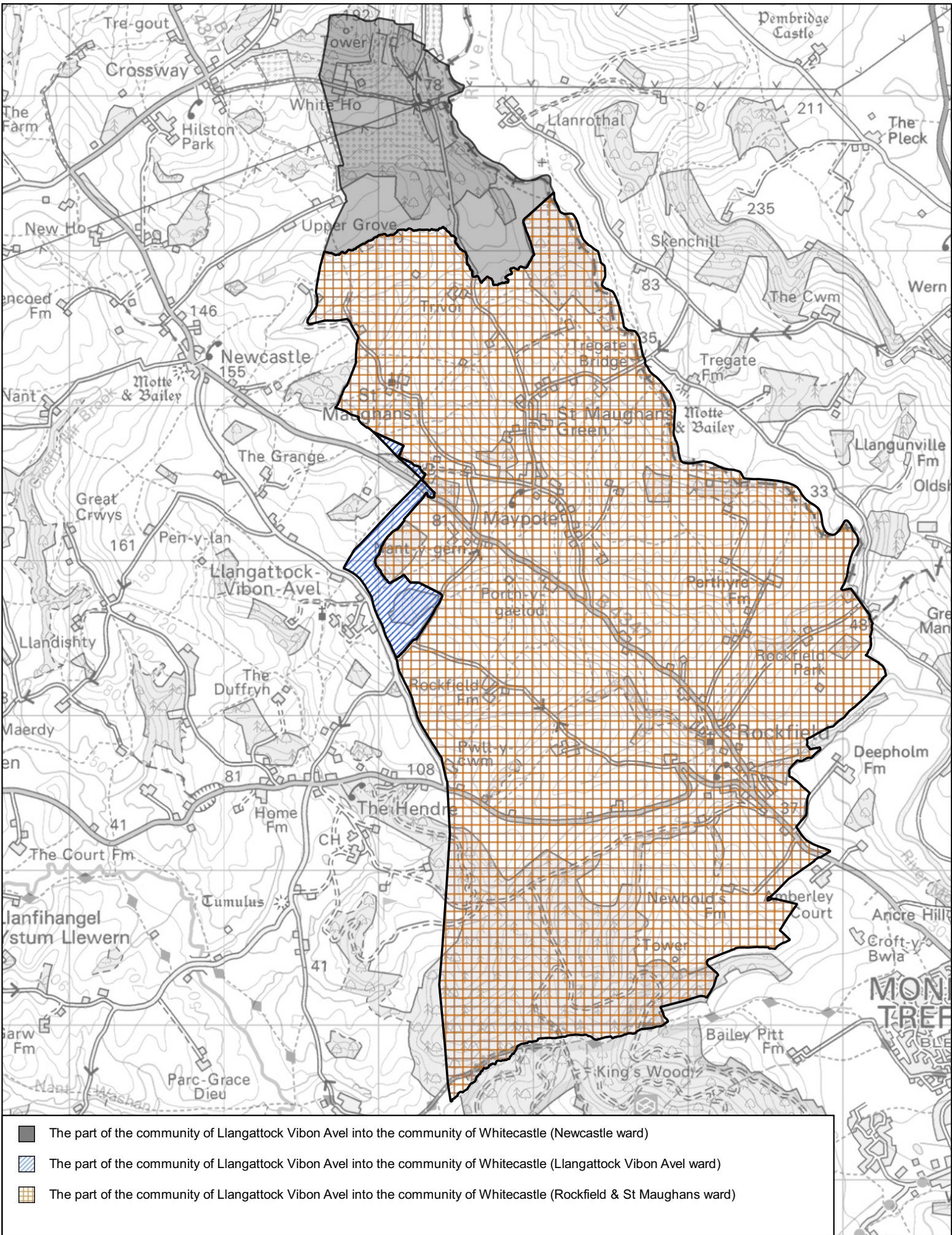




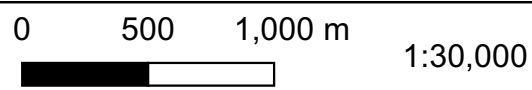
0 500 1,000 m

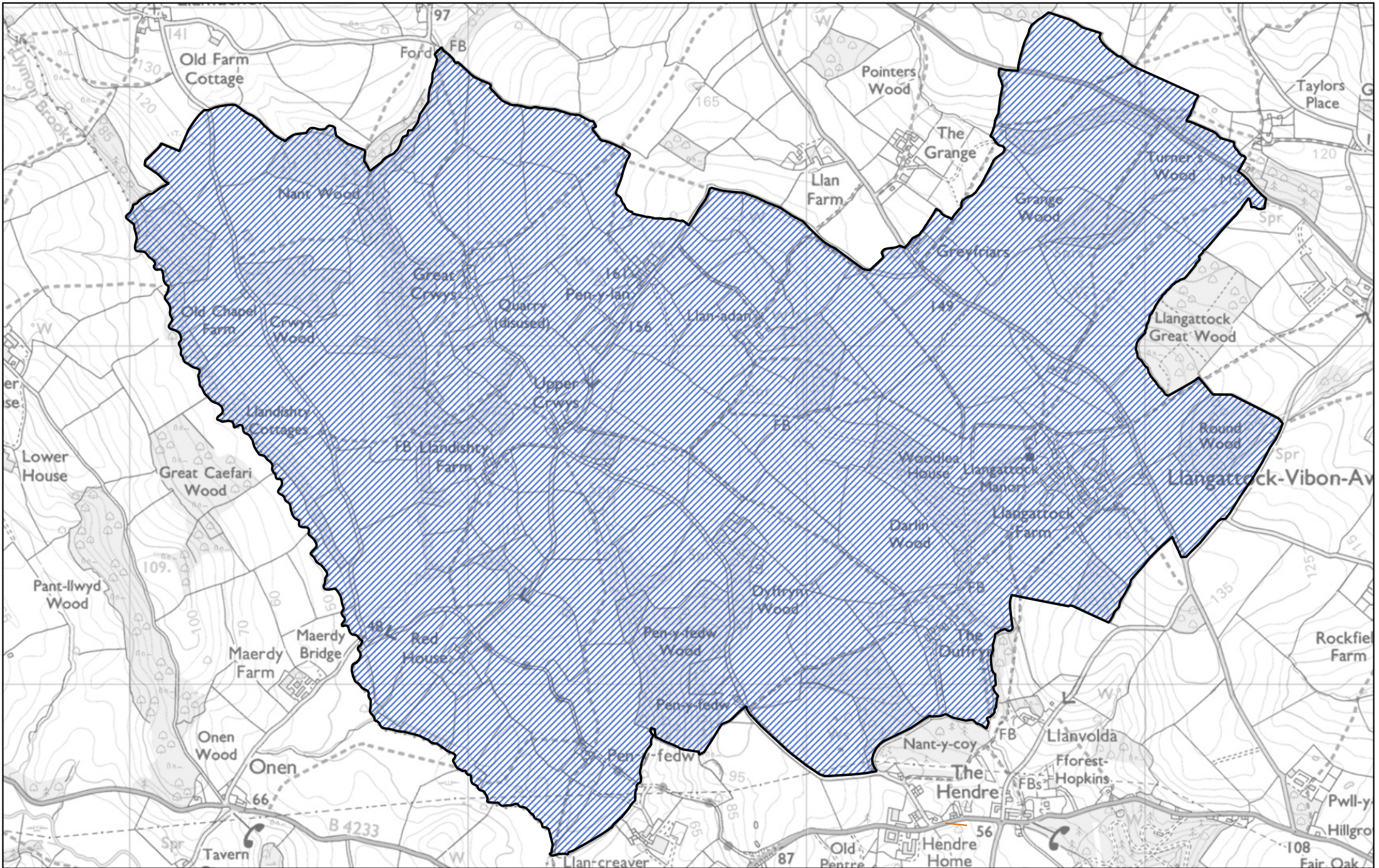



1:30,000




- The part of the community of Llangattock Vibon Avel into the community of Whitecastle (Newcastle ward)
- ▨ The part of the community of Llangattock Vibon Avel into the community of Whitecastle (Llangattock Vibon Avel ward)
- ▩ The part of the community of Llangattock Vibon Avel into the community of Whitecastle (Rockfield & St Maughans ward)





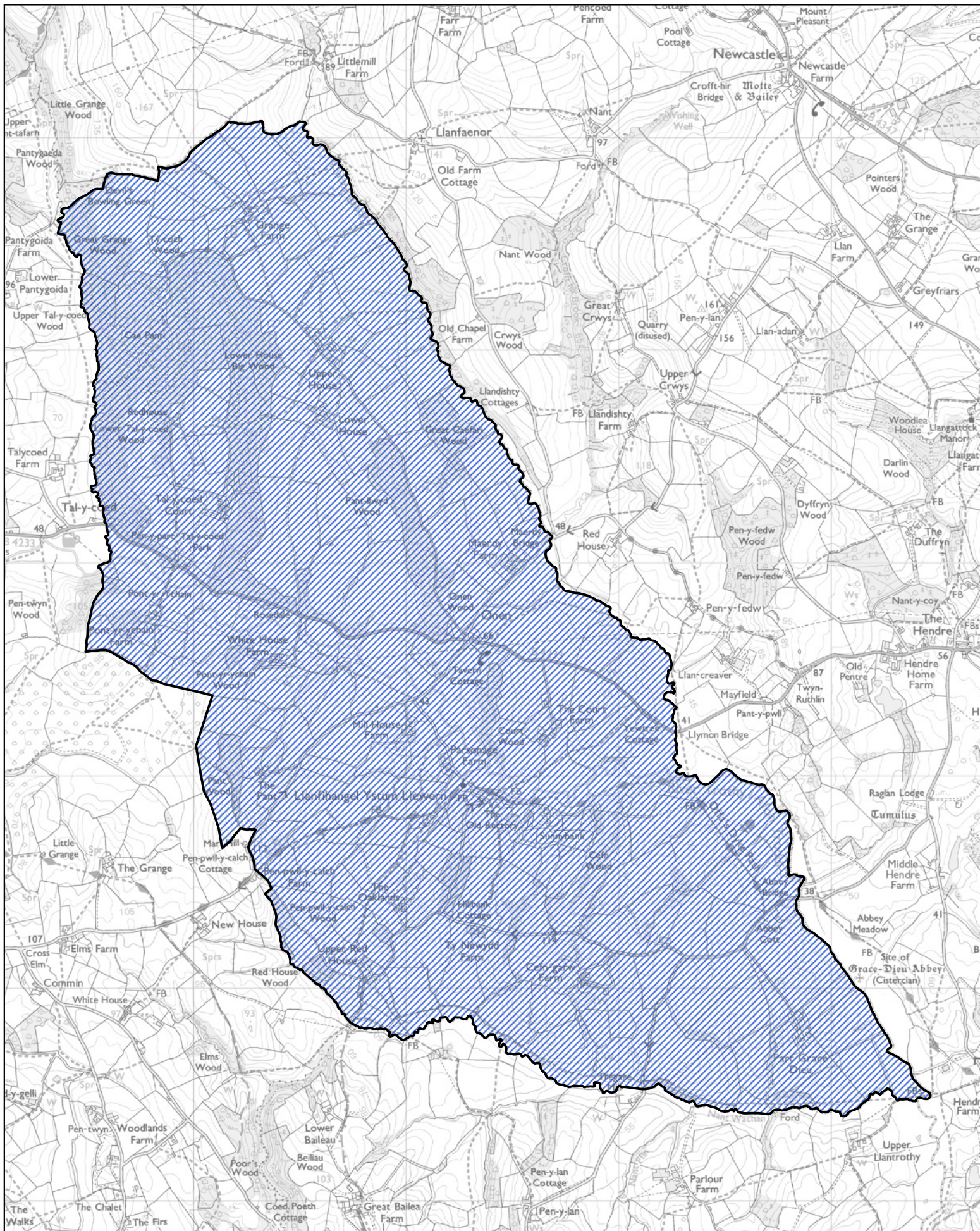
 Area of the Llangattock Vibon Avel ward of the community of Whitecastle

0 400 800 m

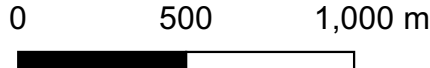
 1:14,000



Llywodraeth Cymru
Welsh Government



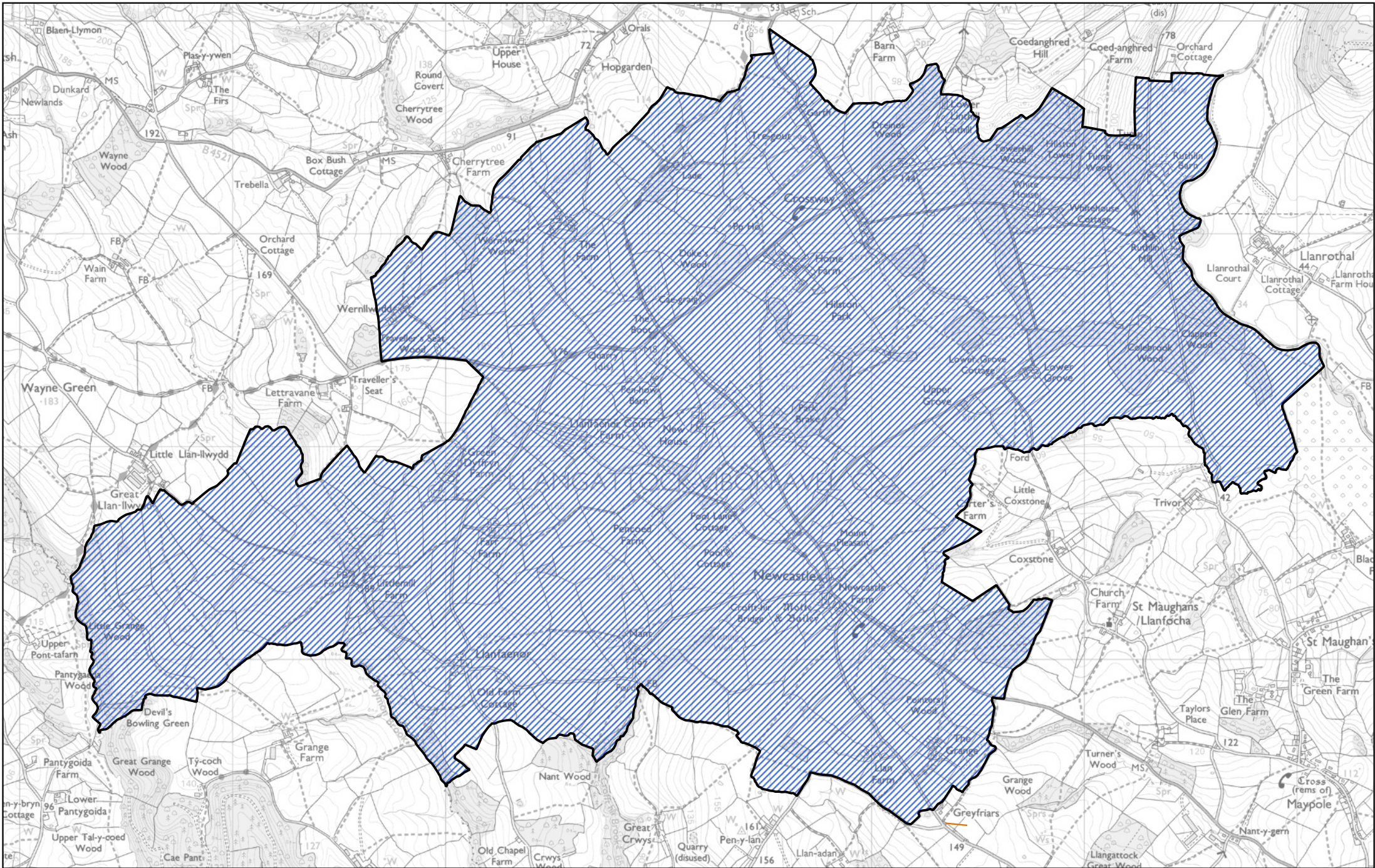
 Area of the Llanvihangel-Ystern-Llewern ward of the community of Whitecastle




1:22,500




Map 163 of the Monmouthshire (Communities) Order 2021

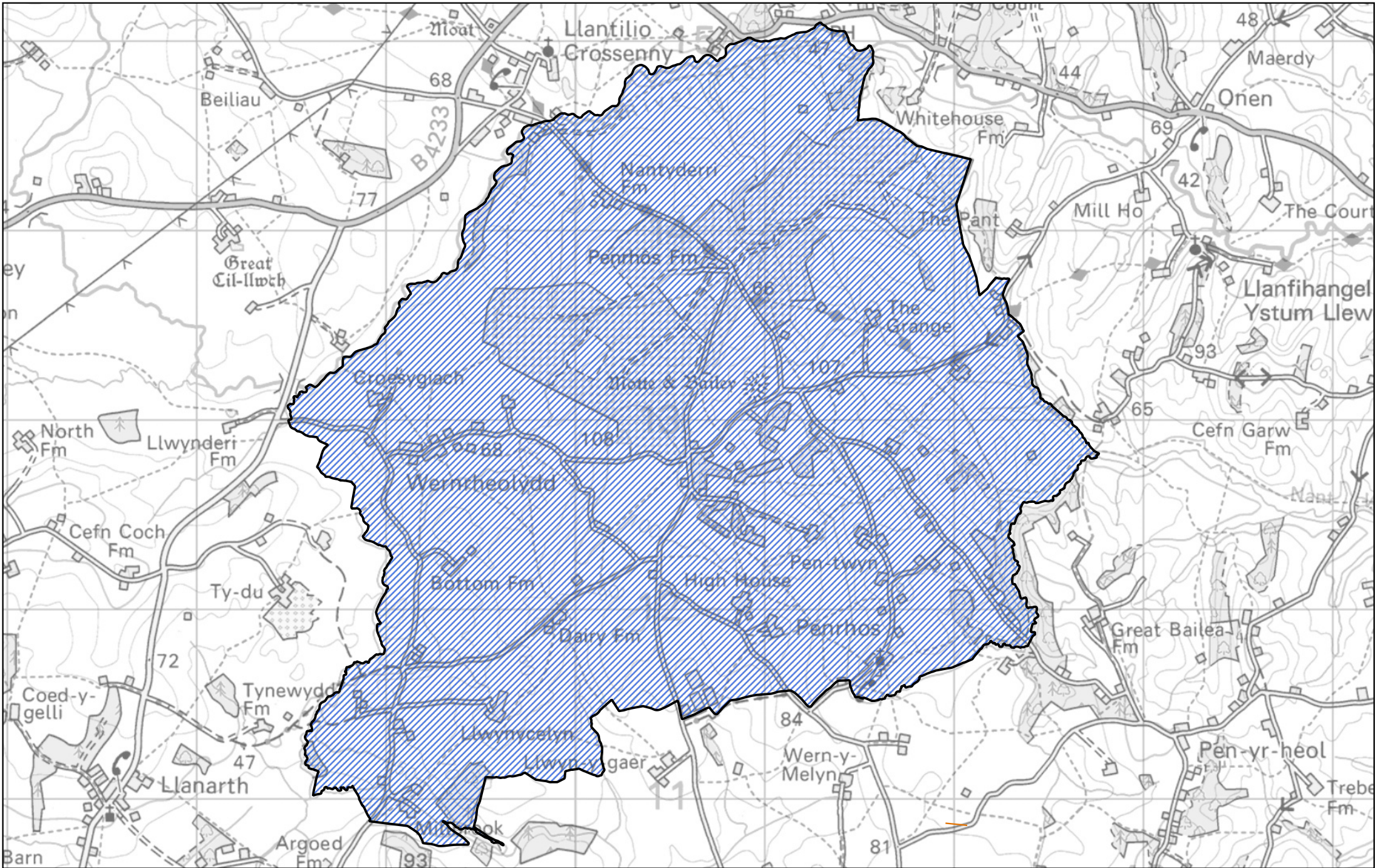



 Area of the Newcastle ward of the community of Whitecastle

0 700 1,400 m

 1:22,250





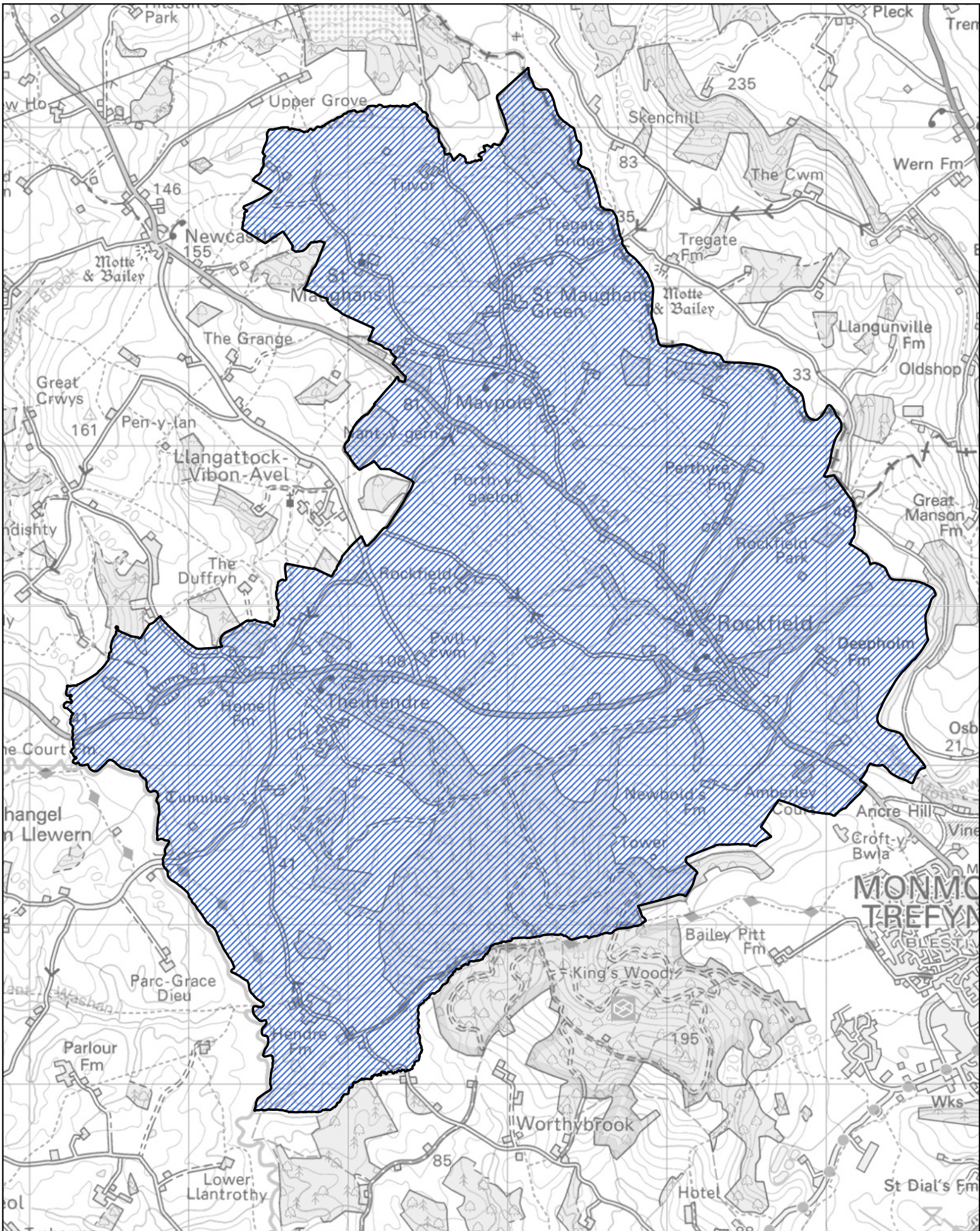
 Area of the Penrhos ward of the community of Whitecastle

0 800 1,600 m

 1:25,000



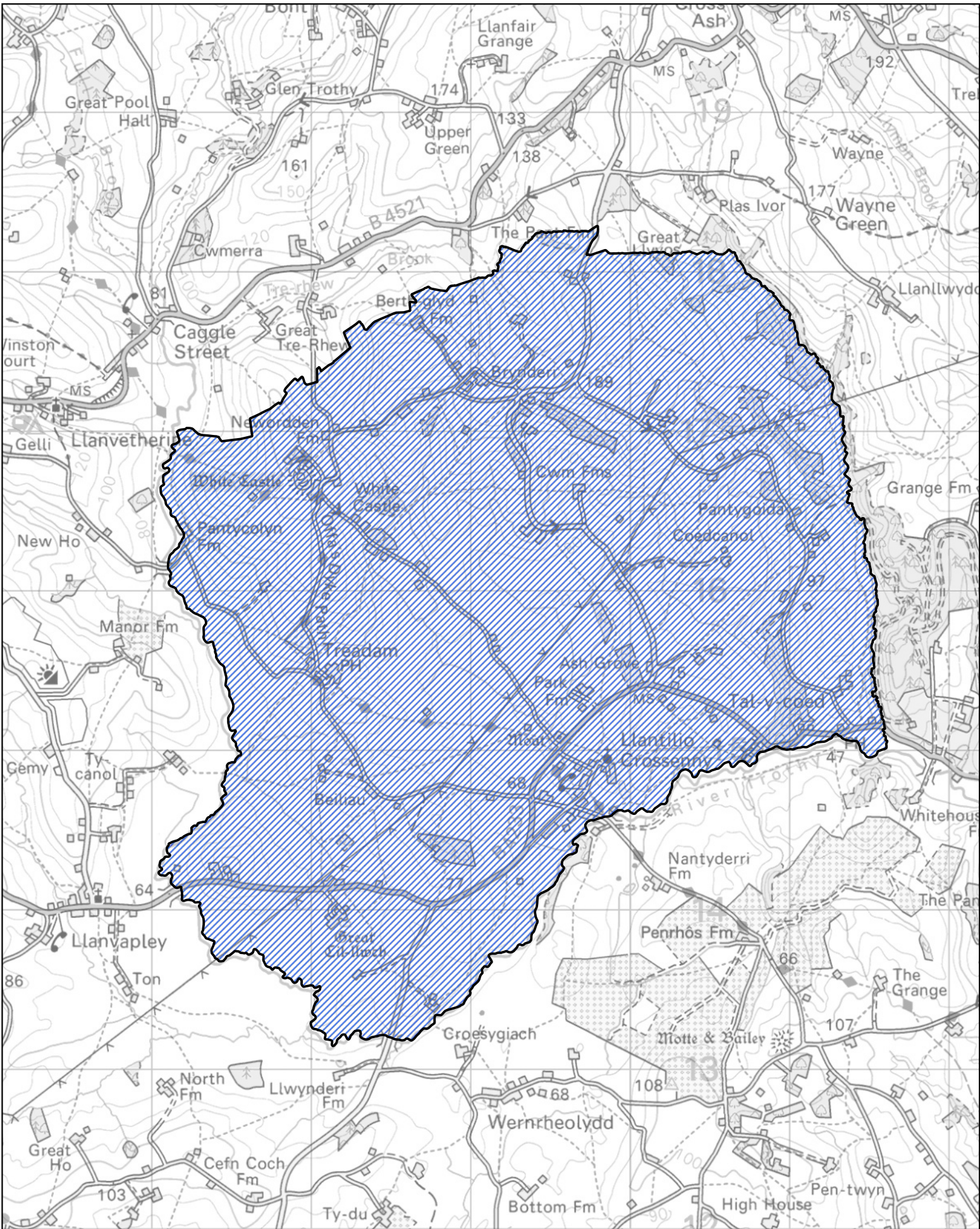
Llywodraeth Cymru
Welsh Government




 Area of the Rockfield and St Maughans ward of the community of Whitecastle

0 500 1,000 m
1:30,000





 Area of the Whitecastle ward of the community of Whitecastle

