

STATUTORY INSTRUMENTS

1980 No. 175

TOWN AND COUNTRY PLANNING,
ENGLAND AND WALES**The Town and Country Planning (Repeal of Provisions No. 30)
(South East Dorset) Order 1980***Made* - - - - - 11th February 1980*Coming into Operation* - 4th March 1980

The Secretary of State for the Environment, in exercise of the powers conferred on him by sections 21(2) and 287 of the Town and Country Planning Act 1971(a), hereby makes the following order:—

1.—(1) This order may be cited as the Town and Country Planning (Repeal of Provisions No. 30) (South East Dorset) Order 1980 and shall come into operation on 4th March 1980.

(2) In this order—

“the Act” means the Town and Country Planning Act 1971;

“the Order area” means the area described in the Schedule to the order.

2.—The provisions of the Act contained in Part I of Schedule 5 and in Schedule 6 to the Act are hereby repealed as respects the Order area.

SCHEDULE

THE ORDER AREA

In the County of Dorset:

the Borough of Bournemouth
the Borough of Christchurch
the Borough of Poole

In the District of Purbeck, the whole of the following parishes:

Lytchett Matravers
Lytchett Minster
Morden
Wareham Lady St Mary
Wareham St Martin

In the District of Wimborne, the whole of the following parishes:





Chalbury	Holt	Verwood
Colehill	Horton	West Moors
Corfe Mullen	Pamphill	West Parley
Edmondsham	Shapwick	Wimborne Minster
Hampreston	St Leonards and St Ives	Witchampton
Hinton Martell	Sturminster Marshall	Woodlands
Hinton Parva		

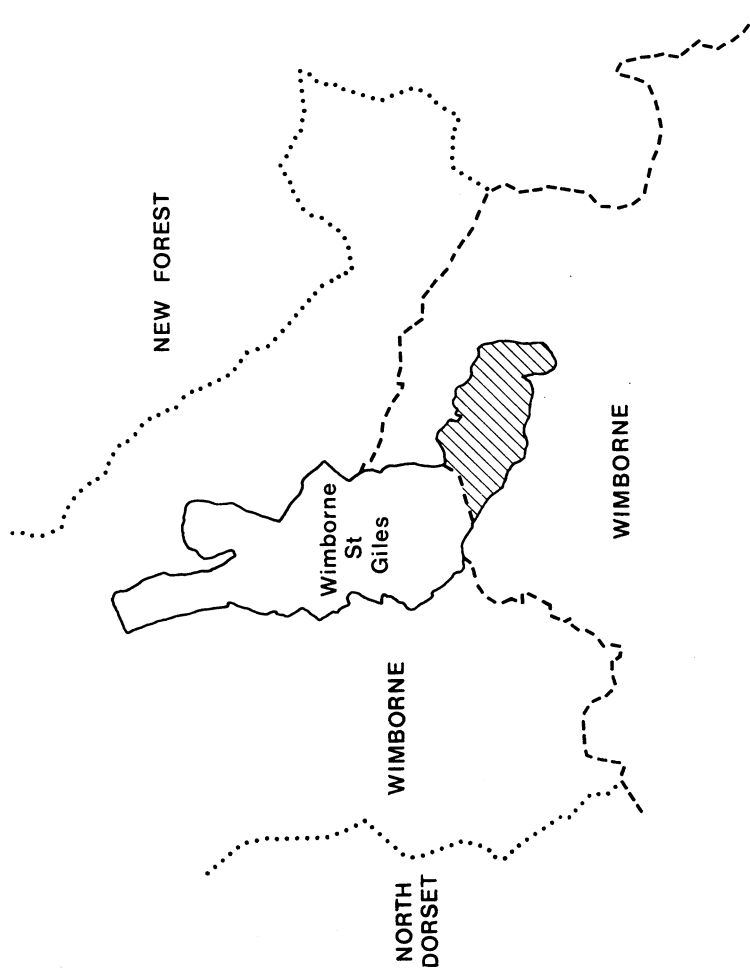
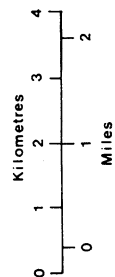
and that part of the parish of Wimborne St Giles which lies to the south east of the B3078 road and which is more particularly delineated on the map annexed hereto and thereon hatched black.

11th February 1980.

Michael R.D. Haseltine,
Secretary of State for the Environment.

MAP REFERRED TO IN THE SCHEDULE TO
THE TOWN AND COUNTRY PLANNING
(REPEAL OF PROVISIONS NO. 30)
(SOUTH EAST DORSET) ORDER 1980

 PART OF THE PARISH REFERRED
TO IN THE SCHEDULE
 STRUCTURE PLAN AREA BOUNDARY
 DISTRICT BOUNDARY
 PARISH BOUNDARY



Based on the Ordnance Survey map
© Crown copyright 1980

D.O.E. S.W.R.O.

EXPLANATORY NOTE

(This Note is not part of the Order.)

This Order, which is made in consequence of the approval of the structure plan for those parts of the County of Dorset described in the Schedule to the order, repeals for the area covered by that structure plan the provisions of the Town and Country Planning Act 1971 relating to development plans which are contained in Part I of Schedule 5 and in Schedule 6 to that Act. Those provisions, which substantially re-enacted the provisions of the former Town and Country Planning Act 1962 (c.38) relating to development plans, are now superseded, in the area to which this order relates, by the provisions relating to structure and local plans contained in Part II of the Act of 1971.

Following this repeal, the development plan for the area to which this order relates is, by virtue of the provisions of paragraph 2 of Schedule 7 to the Act, the above mentioned structure plan read together with the development plan (within the meaning of Schedule 5) which is in force in that area at the date when this order comes into operation. The structure plan prevails in any case of conflict between the provisions of the two plans.