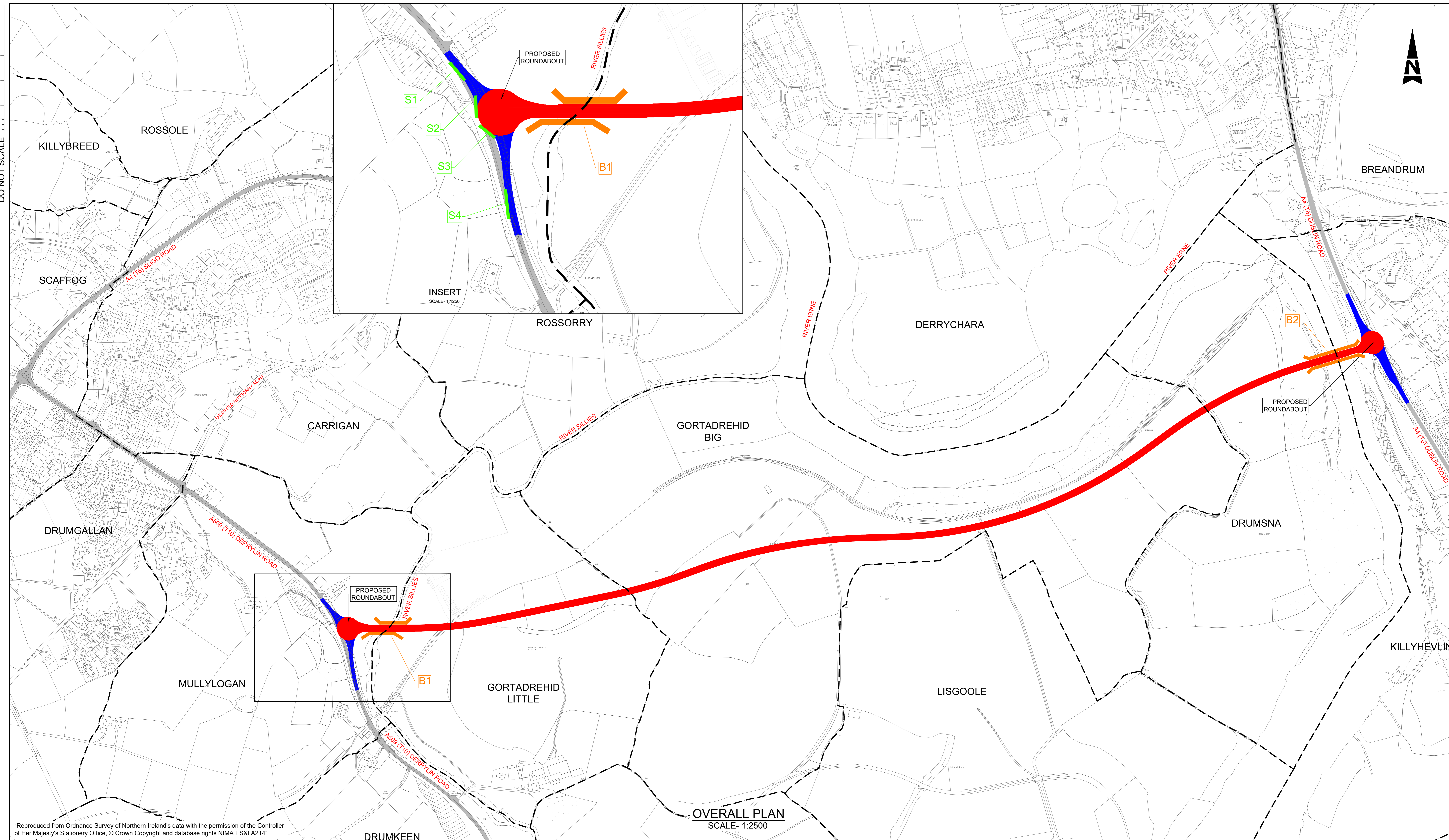


DO NOT SCALE

0 10 100
Millimetres










OVERALL PLAN
SCALE: 1:2500

Reproduced from Ordnance Survey of Northern Ireland's data with the permission of the Controller of Her Majesty's Stationery Office, © Crown Copyright and database rights NIMA ES&LA214

- NOTES:
- DO NOT SCALE FROM THIS DRAWING.
 - OS TILES REF: 21115NW3, 21115NW, 21115SW, 21115SE, 21115NE, 21116NW, 21116NW4, 21116NW2 & 21112SW3.

KEY

-  EXISTING TRUNK ROAD
-  NEW TRUNK ROAD
-  ARM CONNECTED TO EXISTING ROAD
-  TOWNLAND BOUNDARIES
-  OSNI MAPPING
-  NEW BRIDGES TO BE CONSTRUCTED
-  EXISTING ROAD TO BE STOPPED-UP TO ALL TRAFFIC

SAFETY, HEALTH AND ENVIRONMENTAL INFORMATION

In addition to the hazards/risks normally associated with the types of work detailed on this drawing, note the following significant residual risks (Reference shall also be made to the design hazard log).

Construction	
Maintenance / Cleaning	
Use	
Decommissioning / Demolition	

Rev.	Date	Description	Org	CHK	APP	Audit
P02	02/07/21	DIRECTION ORDER UPDATED TO 2021	RJM	DT	AO	AMC
P01	15/12/17	FIRST ISSUE - FOR INFORMATION	YP	DT	AO	AMC

FOR INFORMATION

ATKINS
Member of the SNC-Lavalin Group

71 Old Channel Road
Belfast
Co. Antrim
Northern Ireland
BT3 9DE
Tel: +44 (0)2890 788600
Fax: +44 (0)2890 788688
www.atkinsglobal.com

Copyright © Atkins Limited (2018)

Department for Infrastructure
Bonneagair
An Roinn
www.infrastructure.gov.uk

Roads & Rivers

Design Status	S2	Project Title	Enniskillen Southern Bypass
Drawing Title	THE TRUNK ROAD (T6) ENNISKILLEN SOUTHERN BYPASS DIRECTION ORDER (NORTHERN IRELAND) 2021		
Scale	1:2500	Originator	RJM
Original Size	A0	Date	02/07/21
Drawing Number	Project	Originator	Volume
Project Ref. No.	ESB - ATK - LSI - Z0000 - DR - D - 0001		
Location	Type	Role	Number
			P02