

This document is meant purely as a documentation tool and the institutions do not assume any liability for its contents

► **B**

**COUNCIL REGULATION (EC) No 88/98**

**of 18 December 1997**

**laying down certain technical measures for the conservation of fishery resources in the waters of the Baltic Sea, the Belts and the Sound**

(OJ L 9, 15.1.1998, p. 1)

Amended by:

	Official Journal		
	No	page	date
► <b><u>M1</u></b> Council Regulation (EC) No 1520/98 of 13 July 1998	L 201	1	17.7.1998
► <b><u>M2</u></b> Council Regulation (EC) No 812/2004 of 26 April 2004	L 185	4	24.5.2004
► <b><u>M3</u></b> Council Regulation (EC) No 289/2005 of 17 February 2005	L 49	1	22.2.2005

Corrected by:

► **C1** Corrigendum, OJ L 48, 19.2.1998, p. 48 (88/98)

▼B**COUNCIL REGULATION (EC) No 88/98****of 18 December 1997****laying down certain technical measures for the conservation of fishery resources in the waters of the Baltic Sea, the Belts and the Sound**

THE COUNCIL OF THE EUROPEAN UNION,

▼C1

Having regard to the Treaty establishing the European Community and in particular Article 43 thereof,

▼B

Having regard to the proposal from the Commission,

Having regard to the opinion of the European Parliament <sup>(1)</sup>,

Having regard to the opinion of the Economic and Social Committee <sup>(2)</sup>,

- (1) Whereas Council Regulation (EEC) No 1866/86 of 12 June 1986 laying down certain technical measures for the conservation of fishery resources in the waters of the Baltic Sea, the Belts and the Sound <sup>(3)</sup> has been frequently and substantially amended; whereas for reasons of clarity and rationality the said Regulation should be consolidated;
- (2) Whereas, pursuant to Articles 2 and 4 of Council Regulation (EEC) No 3760/92 of 20 December 1992 establishing a Community system for fisheries and aquaculture <sup>(4)</sup>, the Council is responsible for adopting, in the light of the available scientific advice, the conservation measures necessary to ensure the rational and responsible exploitation of living marine aquatic resources on a sustainable basis; whereas, to that end, the Council may lay down technical measures concerning fishing gear and the ways in which it is used;
- (3) Whereas it is necessary to establish the principles and certain procedures for laying down the said technical measures at Community level so that each Member State can manage the fishing activities carried on in the maritime waters within its jurisdiction or under its sovereignty;
- (4) Whereas the accession of the Community to the Convention on Fishing and Conservation of the Living Resources in the Baltic Sea and the Belts, as amended by the Protocol to the Conference of the representatives of the States Parties to the Convention and hereinafter referred to as 'the Gdansk Convention', was approved by Council Decision 83/414/EEC <sup>(5)</sup>;
- (5) Whereas the Gdansk Convention entered into force in respect of the Community on 18 March 1984 and the Community accepted all the rights and obligations of Denmark and the Federal Republic of Germany as laid down by the Gdansk Convention;
- (6) Whereas the International Baltic Sea Fishery Commission, set up by the Gdansk Convention, has adopted, since it was established, a body of measures for the conservation and management of fishery resources in the Baltic Sea and has, by its letters of 20 September 1985, 8 December 1986, 21 December 1987, 29 October 1988, 20 September 1993, 20 September 1994 and 11 September 1995, notified the Contracting Parties of certain recommendations to modify those technical measures;

<sup>(1)</sup> OJ C 304, 6. 10. 1997, p. 32.

<sup>(2)</sup> OJ C 296, 29. 9. 1997, p. 31.

<sup>(3)</sup> OJ L 162, 18.6.1986, p. 1. Regulation as last amended by Regulation (EC) No 1821/96 (OJ L 241, 21.9.1996, p. 8).

<sup>(4)</sup> OJ L 389, 31. 12. 1992, p. 1. Regulation as amended by the 1994 Act of Accession.

<sup>(5)</sup> OJ L 237, 26. 8. 1983, p. 4.

**▼B**

- (7) Whereas the Gdansk Convention provides that the Community must give effect to the said recommendations in the waters of the Baltic Sea, the Belts and the Sound, subject to the objection procedure laid down in Article XI of the Convention;
- (8) Whereas the most effective means of minimising catches of small fish is to prohibit fishing in those areas where they are heavily concentrated,

HAS ADOPTED THIS REGULATION:

*Article 1***Definition of the geographical area**

1. This Regulation concerns the taking and landing of fishery resources occurring in the waters of the Baltic Sea, the Belts and the Sound bounded to the west by a line drawn from Hasenøre Head to Gniben Point, from Korshage to Spodsbjerg and from Gilbjerg Head to the Kullen. It does not apply to waters within the baselines.
2. It applies to:
- Community fishermen in the geographical area described in paragraph 1,
  - all fishermen in the waters of this area which lie under the sovereignty or jurisdiction of the Member States.
3. The geographical area is divided into 11 subdivisions numbered 22 to 32 which are described in Annex I.

*Article 2***Ban on fishing for certain species in certain geographical areas during certain periods**

1. It shall be prohibited to retain on board the following species of fish which have been taken in the waters and during the periods listed below:

Species	Waters	Period of prohibition
<b>▼M1</b> Flounder ( <i>Platichthys flesus</i> )	Sub-divisions 26, 28 and 29 south of latitude 59°30' N	15 February to 15 May
Flounder	Sub-division 32	1 February to 30 June
Female flounder	Sub-division 22 except for the geographical area described in Annex II	1 February to 30 April
Plaice ( <i>Pleuronectes platessa</i> )	Sub-divisions 26, 27, 28 and 29 south of latitude 59°30' N	15 February to 15 May
Female plaice	Sub-division 22, except for the geographical area described in Annex II, and Sub-divisions 24 and 25	1 February to 30 April
<b>▼B</b> Turbot ( <i>Psetta maxima</i> )	Subdivisions 22, 24, 25 and 26	1 June to 31 July
Brill ( <i>Scophthalmus rhombus</i> )	Subdivisions 22, 24, 25 and 26	1 June to 31 July

2. By way of derogation from the provisions of paragraph 1, by-catches of flounder and plaice in fishing for cod, taken during the periods of prohibition referred to in that paragraph, may be retained on

**▼B**

board within a limit of 10 % by weight of the total catch of cod on board the vessel.

*Article 3***Minimum fish sizes**

1. A fish shall be regarded as undersized if it is smaller than the minimum size specified in Annex III for the species and waters in question.
2. The size of a fish shall be measured from the tip of the snout, with mouth closed, to the extreme end of the tail fin.
3. Fish smaller than the minimum size, even where such fish are part of a by-catch, shall not be retained on board or be transhipped, landed, transported, processed, preserved, sold or stored, displayed or offered for sale. They must be returned to the sea, if at all possible while still alive, immediately after being taken.
4. By way of derogation from paragraph 3, undersized cod may be kept on board within a limit of 5 % by weight of the cod catch on board.
5. The by-catch of cod taken when fishing for herring and sprat shall not exceed 10 % of the total weight of the catch. Of this by-catch of cod, no more than 5 % of undersized cod shall be kept on board.

*Article 4***Determination of by-catch percentage**

1. The percentage of the by-catches referred to in Article 2(2) shall be measured as a proportion by weight of the total quantity of cod on board after sorting, or of all cod in the hold or on landing.
2. The percentage of the by-catches referred to in Article 3(4) shall be measured as a proportion by weight of the total quantity of fish on board after sorting, or of all fish in the hold or on landing.
3. Detailed rules for the determination of percentage by-catches may be adopted in accordance with the procedure referred to in Article 13.

*Article 5***Minimum mesh size**

1. It shall be prohibited to use or to tow any trawl, Danish seine or similar net having meshes of a smaller size than those laid down in Annex IV for the waters, species or group of species of fish concerned.
2. It shall be prohibited to use anchored floating nets or drift nets having meshes of a smaller size than those laid down in Annex IV for salmon fishery.
3. It shall be prohibited to use gill nets having meshes of a smaller size than those laid down in Annex IV for the waters, species or groups of species of fish concerned.

*Article 6***Measurement of mesh size**

1. During the inspection of nets, meshes shall be measured using a flat gauge which is 2 mm thick and made of durable material that will retain its shape. It shall have several parallel-edge sides connected by intermediate tapering sides each with a taper of 1 cm in 8 cm or shall have tapering sides only, with the same taper as indicated above. The gauge shall be inscribed on its surface with the width in millimetres both on the parallel-sided section, where one exists, and on the tapering section. In the case of the latter, the width shall be inscribed every 1 mm interval, and the indication of the width shall appear at regular intervals.

**▼B**

2. To measure the size of a mesh, the gauge shall be inserted by its narrowest extremity into the mesh opening in a direction perpendicular to the plane of the net so as to measure the long axis of the mesh when stretched diagonally lengthwise. The gauge shall be inserted into the mesh opening with manual force until it is stopped at the tapering edges by the resistance of the mesh. The size of an individual mesh shall be the width of the gauge at the point where the gauge is stopped.
3. The mesh size of a net shall be the average size of at least one series of 20 consecutive meshes in the direction of the long axis of the net, chosen at random. Meshes less than 10 meshes and within 50 cm from lacings, ropes or codline shall not be measured. This distance shall be measured perpendicular to the lacings, ropes or codline with the net stretched in the direction of that measurement.
4. The meshes of a net shall be measured only when the net is wet.
5. An individual mesh shall not be considered undersized if the section of the gauge corresponding to the minimum size listed in Annex IV for the species, waters and type of net concerned, easily passes through it.

*Article 7***Attachments to nets**

1. By way of derogation from Article 5(1) it shall be permitted to attach to the outside of the lower half of the codend of any trawl, Danish seine or similar net, any canvas, netting or other material which has the purpose of preventing or reducing wear. Such material shall be attached along the forward and lateral edges of the codend only.
  2. By way of derogation from Article 5(1), it shall be permitted to attach to the outside of the codend and the lengthening piece as strengthening bag. A strengthening bag is a cylindrical piece of netting completely surrounding the codend and the lengthening piece. It may be made of either the same or heavier material as the codend or lengthening piece. The mesh size of the strengthening bag shall be at least twice as large as that of the codend except that its minimum mesh size shall not be less than 80 mm.
- A strengthening bag may be attached at the following points:
- (a) at its forward edge; and
  - (b) at its rear edge; and, either
  - (c) laced circumferentially to the codend and the lengthening piece around one row of meshes; or
  - (d) laced longitudinally along a single row of meshes.
3. By way of derogation from Article 5(1), it shall be permitted to use in trawls, Danish seines and similar nets a non-return net or flapper which has a mesh size smaller than that of the codend.

The flapper may be attached either inside the codend or in front of the codend.

The distance from the point of forward attachment of the flapper to the rear end of the codend shall be at least three times the length of the flapper.

*Article 8***Use of gear**

1. Gear that may not be used within a certain geographical area or during a certain period shall be stowed away on board in such a manner that it is not ready for use in the prohibited area or during the prohibited period. Reserve gear shall be stowed away separately and in such a manner that it is not ready for use.
2. Fishing gear shall be considered not ready for use if:
  - in the case of trawls, Danish seines and similar nets,

**▼B**

- (a) the trawl boards are made fast to the inner or outer side of the bulwark or the gallows, and
  - (b) sweep lines or warps are unshackled from the trawl boards or weights,
- in the case of salmon-fishing gear,
- (a) the nets are stowed under a lashed cover,
  - (b) the lines and hooks are kept in closed boxes,
- in the case of purse seines, the main or bottom wire is unshackled from the seine.

**▼M3**

3. It shall be prohibited throughout the year, to fish with any trawl, Danish seine and similar net in the geographical area bounded by a line joining the following coordinates:

- 54° 23' N, 14° 35' E,
- 54° 21' N, 14° 40' E,
- 54° 17' N, 14° 33' E,
- 54° 07' N, 14° 25' E,
- 54° 10' N, 14° 21' E,
- 54° 14' N, 14° 25' E,
- 54° 17' N, 14° 17' E,
- 54° 24' N, 14° 11' E,
- 54° 27' N, 14° 25' E,
- 54° 23' N, 14° 35' E.

**▼B**

4. By way of derogation from paragraph 1, during fishing for cod, only gear authorised for fishing for cod or gear with a larger mesh size than the sizes laid down in Annex IV may be allowed to be kept on board. If there is gear on board that is not authorised for fishing for cod, the landing of cod shall be prohibited.

**▼M2***Article 8a***Restrictions on drift-nets**

1. From 1 January laying down the procedures for the exercise of implementing powers conferred 2008, it shall be prohibited to keep on board, or use for fishing, driftnets.
2. Until 31 December 2007, a vessel may keep on board, or use for fishing, driftnets if authorised to do so by the competent authorities of the flag Member State.
3. In 2005, the maximum number of vessels which may be authorised by a Member State to keep on board, or use for fishing, driftnets shall not exceed 60 % of the fishing vessels which used drift-nets during the period 2001 to 2003.  
  
In 2006 and 2007, the maximum number of vessels shall not exceed 40 % and 20 % respectively of the fishing vessels which used driftnets during the period 2001 to 2003.
4. Member States shall communicate to the Commission by 30 April of each year, the list of vessels authorised to carry out fishing activities using driftnets; for 2004, the information shall be sent not later than 31 August 2004.

▼ M2*Article 8b***Conditions for drift-nets**

1. Floating buoys, with radar reflectors, must be moored to each end of the netting, so that its position can be determined at any time. The buoys must be permanently marked with the registration letter(s) and number of the vessel to which they belong.
2. The master of a fishing vessel using driftnets shall keep a logbook in which he must record the following information on a day-to-day basis:
  - (a) the total length of the nets on board;
  - (b) the total length of the nets used in each fishing operation;
  - (c) the quantity of by-catches of cetaceans;
  - (d) the date and position of such catches.
3. All fishing vessels using driftnets shall keep on board the authorisation referred to in Article 8a(2).

▼ B*Article 9***Restrictions on fishing for salmon and sea trout**▼ M1

1. It shall be prohibited, in fishing for salmon (*Salmo salar*) or sea trout (*Salmo trutta*):
  - to use drifting or anchored nets from 1 June to 15 September in waters of Sub-divisions 22 to 31,
  - to use drifting or anchored nets from 15 June to 30 September in waters of Sub-division 32,
  - to use drifting lines and anchored lines from 1 April to 15 November in the waters of Sub-divisions 22 to 31,
  - to use drifting lines and anchored lines from 1 July to 15 September in the waters of Sub-division 32.

The area of prohibition during the closed season is beyond four nautical miles measured from the baselines. In the area east of longitude 22°30' E (Bengtškär lighthouse) inside the Finnish territorial waters and fishing zone fishing with driftlines and anchored lines is prohibited from 1 July to 15 September.

▼ B

2. It shall be prohibited, in fishing for salmon (*Salmo salar*) or sea trout (*Salmo trutta*):
  - where fishing is conducted using anchored floating nets and drift nets, to use more than 600 nets at once per vessel, the length of each net not exceeding 35 metres measured in the gear's headrope. In addition to the number of nets permitted for fishing, not more than 100 reserve nets may be kept on board,
  - where fishing is conducted by means of drifting lines or anchored lines, to use more than 2 000 hooks at once per vessel.

Hooks on drifting lines and anchored lines shall have a minimum distance between the point and the shaft of at least 19 mm.

In addition to the number of hooks permitted in fishing, a maximum of 200 reserve hooks may be kept on board.

**General provisions***Article 10*

1. It shall be prohibited to fish directly for cod and flatfish (*Pleuronectidae*) with the intention of landing them for purposes other than human consumption.

▼B

2. Explosives, poisonous or stupefying substances may not be used for the purpose of catching fish.
3. It shall be prohibited to use anchored or drifting gear without marking it with buoys or other identification marks.
4. It shall be prohibited to release exotic species into the Baltic Sea, the Belts and the Sound or to fish for exotic species and sturgeon, unless authorised by the rules adopted in accordance with the procedure referred to in Article 13 and with the obligations arising from the Gdansk Convention. Exotic species are defined as those which do not occur naturally in the Baltic Sea, the Belts and the Sound.

*Article 11*

This Regulation shall not apply to fishing operations conducted solely for the purpose of scientific investigations which are carried out with the permission and under the authority of the Member State or Member States concerned and of which the Commission and the Member State or Member States in whose waters the research is carried out have been informed in advance.

Fish, crustaceans and molluscs caught for the purposes specified in the first paragraph may be sold, stored, displayed or offered for sale provided that:

- they meet the standards laid down in Annexes II and III and the marketing standards adopted pursuant to Article 2 of Regulation (EEC) No 3759/92 <sup>(1)</sup>, or
- they are sold directly for purposes other than human consumption.

A vessel conducting any of the operations referred to in the first paragraph must carry on the board an authorisation issued by the Member State whose flag the vessel is flying.

*Article 12*

This Regulation shall not apply to fishing operations carried out during the course of artificial restocking or transplantation of fish, crustaceans or molluscs.

Fish, crustaceans and molluscs caught for the purposes set out in the first paragraph may not be sold for human consumption in contravention of the other provisions of this Regulation.

*Article 13*

1. Member States may take measures for the conservation and management of stocks where such measures concern:
  - (a) strictly local stocks of value only to the fishermen of the relevant Member State; or
  - (b) conditions or procedures designed to limit catches by technical measures:
    - (i) supplementing those defined in Community fisheries Regulations; or
    - (ii) going beyond minimum requirements set out in such Regulations,

provided that such measures are applicable solely to the fishermen of the Member State concerned, are compatible with Community law and consistent with the common fisheries policy or with obligations under the Gdansk Convention.

<sup>(1)</sup> Regulation (EEC) No 3759/92 of 17 December 1992 on the common organisation of the market in fishery and aquaculture products (OJ L 388, 31.12.1992, p. 1). Regulation as last amended by Regulation (EC) No 3318/94 (OJ L 350, 31.12.1994, p. 15).



▼B

2. The Commission shall be informed of any draft for the introduction or amendment of national technical measures early enough to make its comments.

If within one month after such notification the Commission so requests, the Member State concerned shall suspend the entry into force of the planned measures for three months from the date of notification to enable the Commission to rule within this time limit on the compatibility of the measures with the provisions of paragraph 1.

Where the Commission finds, in a decision of which it must inform the other Member States, that a planned measure does not comply with the provisions of paragraph 1, the Member State concerned may not implement the measure without making the necessary changes.

The Member State concerned shall communicate without delay to the other Member States and the Commission the measures adopted, where appropriate after making the necessary changes.

3. The Member States shall supply to the Commission, on its request, all information needed for the assessment of whether the national technical measures comply with the provisions of paragraph 1.

4. At the initiative of the Commission or on a request from any Member State, the question of whether a national technical measure implemented by a Member State complies with the provisions of paragraph 1 may be referred to the Management Committee for examination in accordance with Article 17 of Regulation (EEC) No 3760/92, and a decision may be taken in accordance with the procedure laid down in Article 18 of that Regulation. Where such a decision is taken, the third and fourth subparagraphs of paragraph 2 shall apply *mutatis mutandis*.

5. Where the Commission finds that a measure notified does not comply with the provisions of paragraph 1, it shall adopt a decision, within not more than one year from the date of notification of the measure, to the effect that the Member State must terminate or amend the measure within a time limit which the Commission shall indicate. The provisions of the fourth subparagraph of paragraph 2 shall apply *mutatis mutandis*.

6. Measures concerning aquaculture and fishing from the shore shall be notified by the Member State to the Commission for information purposes only.

‘Aquaculture’ shall be taken to mean the farming of fish, crustaceans or molluscs in salt or brackish water.

#### Article 14

Detailed rules for the application of this Regulation shall be adopted in accordance with the procedure laid down in Article 18 of Regulation (EEC) No 3760/92.

#### Article 15

Regulation (EEC) No 1866/86 is hereby repealed.

References to the said Regulation shall be construed as references to this Regulation and should be read in accordance with the correlation table set out in Part A of Annex VI.

#### Article 16

This Regulation enters into force on the 20th day following its publication in the *Official Journal of the European Communities*.

This Regulation shall be binding in its entirety and directly applicable in all Member States.



*ANNEX I*

**SUBDIVISIONS OF THE GEOGRAPHICAL AREA REFERRED TO IN  
ARTICLE 1**

**Subdivision 22**

The waters bounded by a line drawn from Hasenøre Head (56° 09' N, 10° 44' E) on the east coast of Jutland to Griben Point (56° 01' N, 11° 18' E) on the west coast of Zealand; then along the west coast and south coast of Zealand to a point situated at longitude 12° 00' E; from there, due south to the island of Falster; then along the east coast of the island of Falster to Gedser Odde (54° 34' N, 11° 58' E); then due east to longitude 12° 00' E; then due south to the coast of Germany; then in a south-westerly direction along the coast of Germany and the east coast of Jutland as far as the point of departure.

**Subdivision 23**

The waters bounded by a line drawn from Gilbjerg Head (56° 08' N, 12° 18' E) on the north coast of Zealand to Kullen (56° 18' N, 12° 28' E) on the coast of Sweden; then in a southerly direction along the coast of Sweden to the Falsterbo lighthouse (55° 23' N, 12° 50' E); then through the southern entrance to the Sound to the Stevns lighthouse (55° 19' N, 12° 28' E) on the coast of Zealand; then in a northerly direction along the east coast of Zealand as far as the point of departure.

**Subdivision 24**

The waters bounded by a line drawn from the Stevns lighthouse (55° 19' N, 12° 28' E) on the east coast of Zealand through the southern entrance to the Sound to the Falsterbo lighthouse (55° 23' N, 12° 50' E) on the coast of Sweden; then along the south coast of Sweden to the Sandhammaren lighthouse (55° 24' N, 14° 12' E); from there to the Hammerodde lighthouse (55° 18' N, 14° 47' E) on the north coast of Bornholm; then along the west and south coasts of Bornholm to a point situated at longitude 15° 00' E; from there due south to the coast of Poland; then in a westerly direction along the coasts of Poland and Germany to a point situated at longitude 12° 00' E; then due north to a point situated at latitude 54° 34' N and longitude 12° 00' E; then due west to Gedser Odde (54° 34' N, 11° 58' E); from there, along the east and north coast of the island of Falster to a point situated at longitude 12° 00' E; from there, due north to the south coast of Zealand; then in a westerly and northerly direction along the west coast of Zealand as far as the point of departure.

**Subdivision 25**

The waters bounded by a line drawn from a point on the east coast of Sweden at latitude 56° 30' N and proceeding due east to the west coast of the island of Öland; then, after passing south of the island of Öland to a point on the east coast situated at latitude 56° 30' N, due east to longitude 18° 00' E; then due south to the coast of Poland; then in a westerly direction along the coast of Poland to a point situated at longitude 15° 00' E; then due north to the island of Bornholm; then along the south and west coasts of Bornholm to the Hammerodde lighthouse (55° 18' N, 14° 47' E); then to the Sandhammaren lighthouse (55° 24' N, 14° 12' E) on the south coast of Sweden; then in a northerly direction along the east coast of Sweden as far as the point of departure.

**Subdivision 26**

The waters bounded by a line drawn from a point situated at latitude 56° 30' N and longitude 18° 00' E and proceeding due east to the west coast of the former USSR; then in a southerly direction along the coasts of the former USSR and Poland to a point on the Polish coast situated at longitude 18° 00' E; then due north as far as the point of departure.

**Subdivision 27**

The waters bounded by a line drawn from a point on the east mainland coast of Sweden situated at latitude 59° 41' N and longitude 19° 00' E and proceeding due south to the north coast of the island of Gotland; then in a southerly direction along the west coast of Gotland to a point situated at latitude 57° 00' N; then due west to longitude 18° 00' E; then due south to latitude 56° 30' N; then due west to the east coast of the island of Öland; then, after passing south of the island of Öland, to a point on its west coast situated at latitude 56° 30' N; then due west to the coast of Sweden; then in a northerly direction along the east coast of Sweden as far as the point of departure.

**▼B****Subdivision 28**

The waters bounded by a line drawn from a point situated at latitude 58° 30' N and longitude 19° 00' E and proceeding due east to the west coast of the island of Saaremaa; then, after passing north of the island of Saaremaa, to a point on its east coast situated at latitude 58° 30' N; then due east to the coast of the former USSR; then in a southerly direction along the west coast of the former USSR to a point situated at latitude 56° 30' N; then due west to longitude 18° 00' E; then due north to latitude 57° 00' N; then due east to the west coast of the island of Gotland; then in a northerly direction to a point on the north coast of Gotland situated at longitude 19° 00' E; then due north as far as the point of departure.

**Subdivision 29**

The waters bounded by a line drawn from a point on the east mainland coast of Sweden situated at latitude 60° 30' N and proceeding due east to the mainland coast of Finland; then in a southerly direction along the west and south coasts of Finland to a point on the south mainland coast situated at longitude 23° 00' E; then due south to latitude 59° 00' N; then due east to the mainland coast of the former USSR; then in a southerly direction along the west coast of the former USSR to a point situated at latitude 58° 30' N; then due west to the east coast of the island of Saaremaa; then, after passing north of the island of Saaremaa, to a point on its west coast situated at latitude 58° 30' N; then due west to longitude 19° 00' E; then due north to a point on the east mainland coast of Sweden situated at latitude 59° 41' N; then in a northerly direction along the east coast of Sweden as far as the point of departure.

**Subdivision 30**

The waters bounded by a line drawn from a point on the east coast of Sweden situated at latitude 63° 30' N and proceeding due east to the mainland coast of Finland; then in a southerly direction along the coast of Finland to a point situated at latitude 60° 30' N; then due west to the mainland coast of Sweden; then in a northerly direction along the east coast of Sweden as far as the point of departure.

**Subdivision 31**

The waters bounded by a line drawn from a point on the east coast of Sweden situated at latitude 63° 30' N and proceeding, after passing north of the Gulf of Bothnia, to a point on the west mainland coast of Finland situated at latitude 63° 30' N; then due west as far as the point of departure.

**Subdivision 32**

The waters bounded by a line drawn from a point on the south coast of Finland situated at longitude 23° 00' E and proceeding, after passing east of the Gulf of Finland, to a point on the west coast of the former USSR situated at latitude 59° 00' N; then due west to longitude 23° 00' E; then due north as far as the point of departure.

*ANNEX II***BOUNDARIES OF CERTAIN GEOGRAPHICAL AREAS REFERRED TO  
IN ARTICLE 2**

Boundaries of the geographical areas, in the Sound, the Great Belt and the Little Belt, as regards fishing for female flounder and female plaice:

- Falsterbo lighthouse — Stevns lighthouse
- Jungshoved — Bøgenæssand
- Hestehoved lighthouse — Maddes Klint
- Skelby church — Flinthorne Odde
- Kappel church — Gulstav
- Ristingehale — Ærøhale
- Skjoldnæs — Pøls Huk
- Christian X bridge, Sønderborg



## ANNEX III

## MINIMUM SIZES REFERRED TO IN ARTICLE 3(1)

Species	Waters	Minimum size
Cod ( <i>Gadus morhua</i> )	All subdivisions south of latitude 59° 30' N	35 cm
Flounder ( <i>Platichthys flesus</i> )	Subdivisions 22 to 25	25 cm
	Subdivisions 26 to 28	21 cm
	Subdivisions 29 and 32 south of latitude 59° 30' N	18 cm
Plaice ( <i>Pleuronectes platessa</i> )	Subdivisions 22 to 25	25 cm
	Subdivisions 26 to 28	21 cm
	Subdivisions 29 and 32 south of latitude 59° 30' N	18 cm
Turbot ( <i>Psetta maxima</i> )	Subdivisions 22 to 32	30 cm
Brill ( <i>Scophthalmus rhombus</i> )	Subdivisions 22 to 32	30 cm
Eel ( <i>Anguilla anguilla</i> )	Subdivisions 22 to 32	35 cm
Salmon ( <i>Salmo salar</i> )	Subdivisions 22 to 32	60 cm



## ANNEX IV

## MINIMUM MESH SIZE PROVIDED FOR IN ARTICLE 5

Species	Waters	Type of net	Minimum mesh size. Length of long diagonal
Cod ( <i>Gadus morhua</i> )	Subdivisions 22 to 32	Gillnets	105 mm
	Subdivisions 22 to 32	Trawls, Danish seines and similar nets <sup>(1)</sup>	105 mm
	Subdivisions 22 to 32	Trawls, Danish seines and similar nets	120 mm <sup>(2)</sup>
Flatfish ( <i>Pleuronectidae</i> )	Subdivisions 22 to 27	Trawls, Danish seines, similar nets and gillnets	120 mm <sup>(2)</sup> <sup>(3)</sup>
	Subdivision 28	Trawls, Danish seines, similar nets and gillnets	110 mm
	Subdivisions 29 and 32 south of latitude 59° 30' N	Gillnets	100 mm
		Trawls, Danish seines and similar nets	110 mm
	Subdivisions 22 to 32	Trawls, Danish seines and similar nets <sup>(1)</sup>	105 mm <sup>(4)</sup>
Herring ( <i>Clupea harengus</i> )	Subdivisions 22 to 27	Trawls, Danish seines and similar nets	32 mm
	Subdivisions 28 and 29 south of latitude 59° 30' N	Trawls, Danish seines and similar nets	28 mm
	Subdivisions 30 to 32 and subdivision 29 north of latitude 59° 30' N	Trawls, Danish seines and similar nets	16 mm
Sprat ( <i>Sprattus sprattus</i> )	Subdivisions 22 to 32	Trawls, Danish seines and similar nets	16 mm
Salmon ( <i>Salmo salar</i> )	Subdivisions 22 to 32	Anchored floating nets and driftnets	157 mm

<sup>(1)</sup> Nets fitted with devices such as exit windows or structures that comply with the provisions of Annex V, capable of guaranteeing a 50 % retention length of not less than 38 cm.

<sup>(2)</sup> Mesh size applicable to all meshes in the final 8 m of the codend, measured from the codline, the meshes being stretched according to the longitudinal centreline of the net.

<sup>(3)</sup> With the exception of subdivisions 22 and 23 where sole-fishing is authorised with a mesh size not smaller than 90 mm.

<sup>(4)</sup> With the exception of subdivisions 22 to 24 where normal trawls and Danish seines with a mesh opening of 90 mm are allowed.

*ANNEX V***SPECIAL SELECTIVITY DEVICES**

In order to guarantee the selectivity of trawls, Danish seines and similar nets with special mesh openings as referred to in Annex IV, the two models of exit windows below are authorised:

**Exit window (model 1)**

Two exit windows with plastic coated, fully opened diamond meshes shall be attached to the codend of trawls and Danish seines in the cod fishery. The mesh opening shall be no less than 105 mm. The exit windows shall be attached with a separate piece of netting (between the ordinary diamond meshes and the meshes of the exit window). The mesh size of the separate netting shall be identical to the bar length of the exit window times the square root of two.

The exit window shall be attached on both sides of the codend, and the distance between the rear end of the codend and the window shall be 40 to 50 cm. The length of the window shall be 80 % of the total length of the codend and the height of the window shall be 50 cm. The window shall be mounted in a way that gives an opening between the upper and lower seams of the window of 15 to 20 cm.

**Exit window (model 2)***Identification*

The windows shall be rectangular sections of netting in the codend. There shall be two windows in the codend.

*Size*

Each window shall have a minimum width of 45 cm along its entire length. Each window shall have a minimum length of 3,5 m measured along its sides (Figure 1 of diagram 2).

*Netting*

The meshes in the windows shall have a minimum size of 105 mm. They shall be square meshes, i.e. all four sides of the window netting will be cut by all bars (Figure 2 of diagram 2). The netting shall be mounted such that the bars run parallel and perpendicular to the length of the codend (Figure 2). The window width shall be eight open square meshes. The length shall be between 57 and 62 square meshes (Figure 2 of diagram 2).

*Location*

The codend shall be divided into upper and lower panels by selvages running down the port and starboard sides (Figure 1 of diagram 2). The two windows shall be located in the lower panel, immediately adjacent to and below the selvages (Figure 1 of diagram 2). The windows shall terminate a minimum of 2 m and a maximum of 2,5 m from the codline.

The forward end of the window shall be joined to eight meshes' width of the normal codend netting (Figure 3 of diagram 2). One side shall join to the selvedge or be joined immediately adjacent to the selvedge and the other side shall be joined to the normal codend lower panel netting following a straight line of meshes all knots cut.

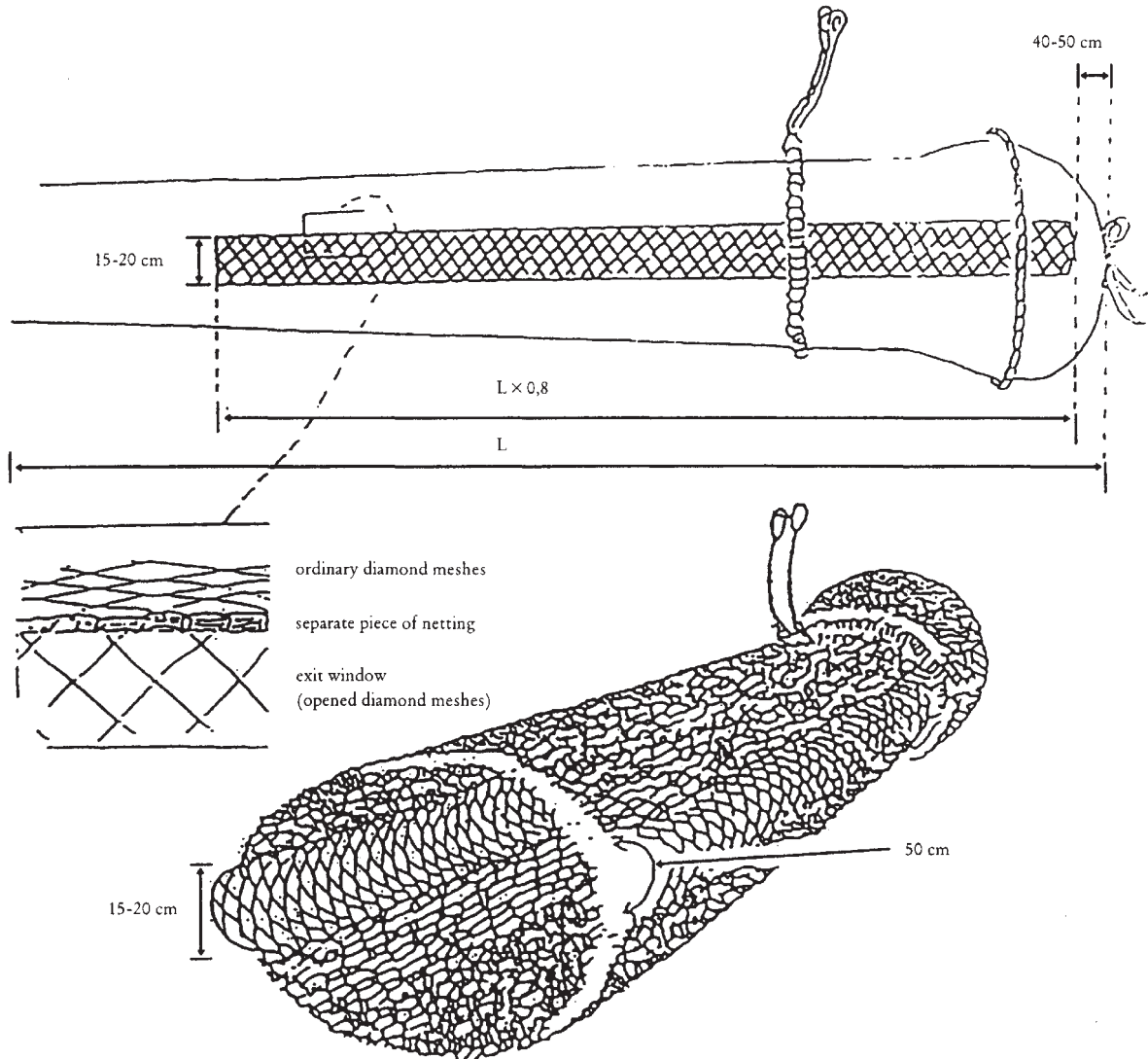
*Mesh size in the whole codend*

All parts of the codend shall conform to a minimum mesh size of 105 mm.

▼B

Diagram 1

Exit window — Model 1





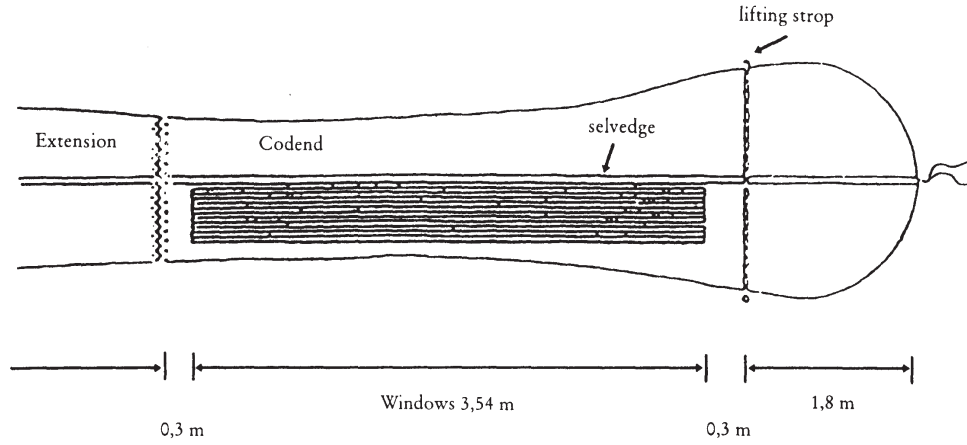
▼B

Diagram 2

Exit window — Model 2

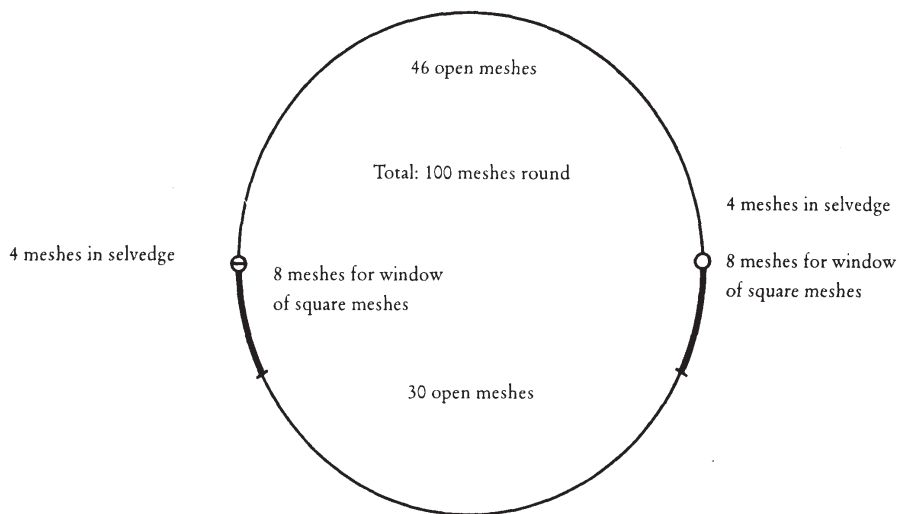
Figure 1: Position of the square mesh windows in the codend

A suggested specification



Square mesh windows are 0,48 m high

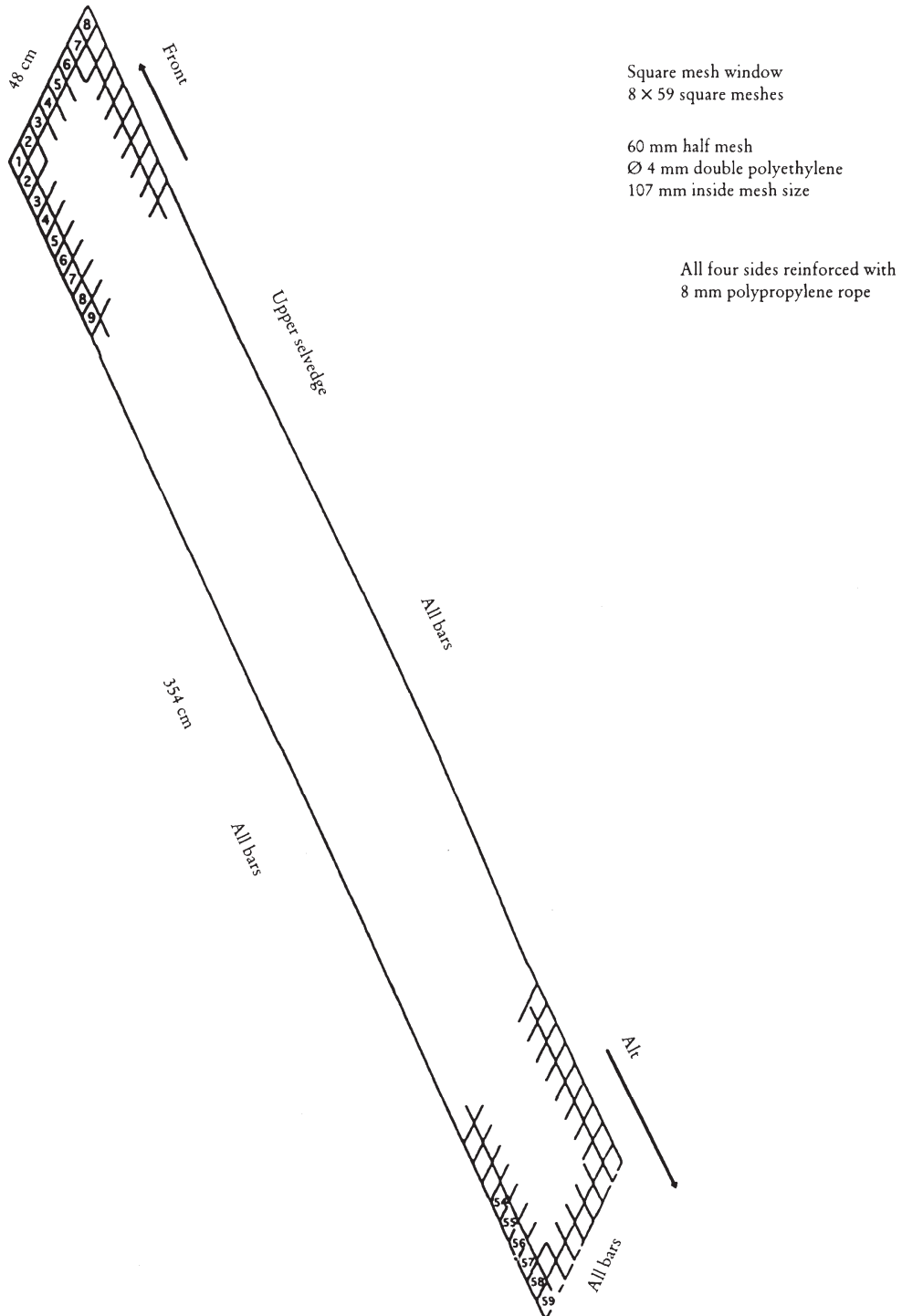
Codend cross section



▼B

Figure 2: Netting in the square mesh windows

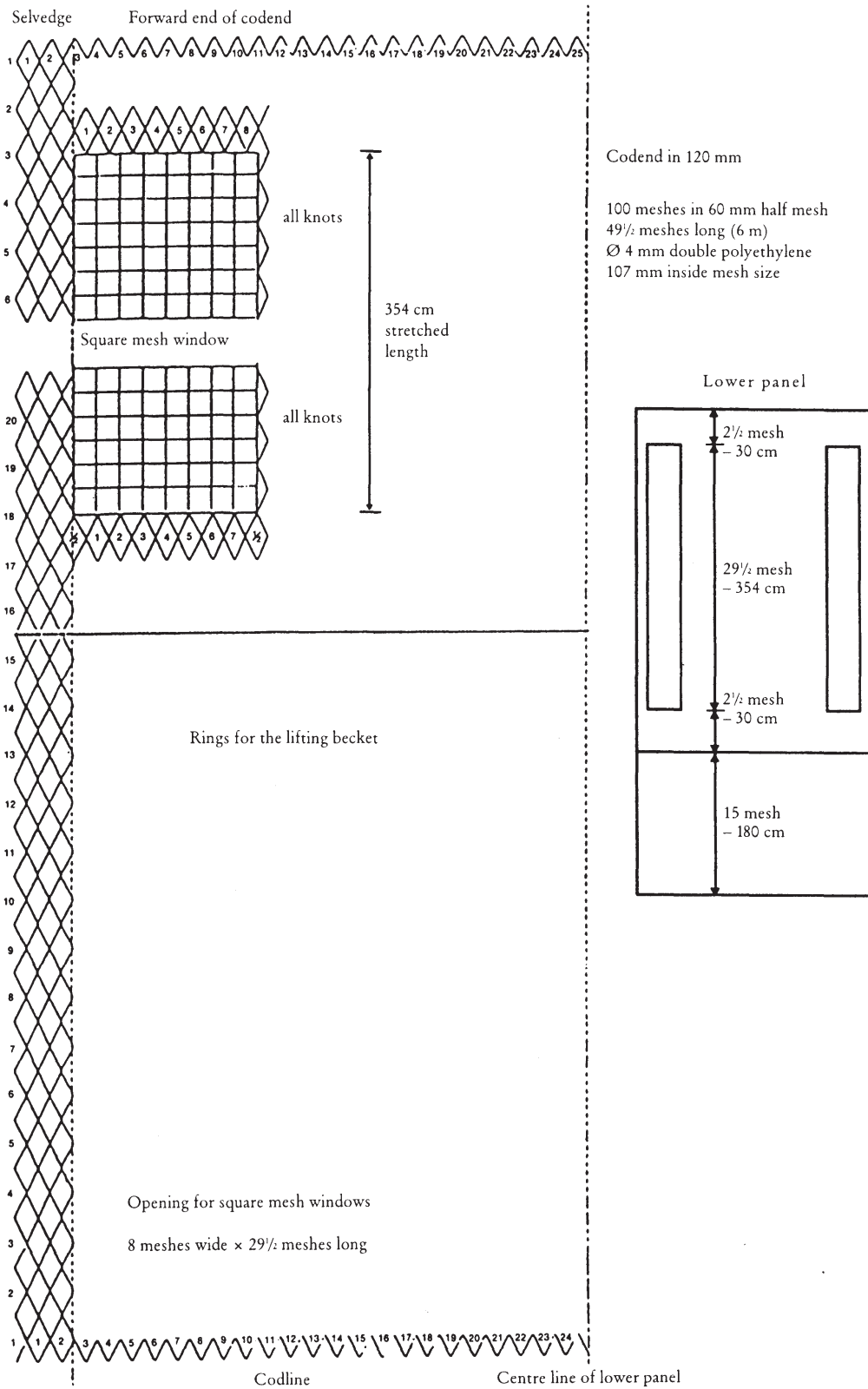
A suggested specification



▼B

Figure 3: Inserting the window in the codend

A suggested specification





## ANNEX VI

**PART A**  
**CORRELATION TABLE**

Regulation (EEC) No 1866/86	This Regulation
Article 1	Article 1
Article 2(1)	Article 2(1)
Article 2(1a)	—
Article 2(2)	Article 2(2)
Article 3	Article 3
Article 4	Article 4
Article 5	Article 5
Article 6	Article 6
Article 7	Article 7
Article 8	Article 8
Article 9	Article 9
Article 10	Article 10
Article 11	Article 11
Article 12	Article 12
Article 13	Article 13
Article 14	Article 14
—	Article 15
—	Article 16
Annex I	Annex I
Annex II	Annex II
Annex III	Annex III
Annex IV (a)	—
Annex IV (b)	Annex IV
Annex V	Annex V
—	Annex VI

**PART B**

**REGULATIONS AMENDING REGULATION (EEC) No 1866/86**

	Official Journal		
	No	page	date
Council Regulation (EEC) No 2244/87 of 23 July 1987	L 207	15	29. 7. 1987
Council Regulation (EEC) No 2178/88 of 18 July 1988	L 191	7	22. 7. 1988
Council Regulation (EEC) No 887/89 of 5 April 1989	L 94	4	7. 4. 1989
Council Regulation (EEC) No 2156/91 of 15 July 1991	L 201	1	24. 7. 1991
Council Regulation (EC) No 2250/95 of 18 September 1995	L 230	1	27. 9. 1995
Council Regulation (EC) No 1821/96 of 16 September 1996	L 241	8	21. 9. 1996