



OFFERYNNAU STATUDOL
CYMRU

WELSH
STATUTORY INSTRUMENTS

2010 Rhif 934 (Cy.96)

2010 No. 934 (W.96)

**LLYWODRAETH LEOL,
CYMRU**

**LOCAL GOVERNMENT,
WALES**

**Gorchymyn Bwrdeistref Sirol
Caerffili (Cymunedau) 2010**

**The County Borough of Caerphilly
(Communities) Order 2010**

NODYN ESBONIADOL

EXPLANATORY NOTE

(Nid yw'r nodyn hwn yn rhan o'r Gorchymyn)

(This note is not part of the Order)

Mae'r Gorchymyn hwn, a wnaed yn unol ag adran 58(2) o Ddeddf Llywodraeth Leol 1972, yn rhoi effaith i gynigion gan y Comisiwn Ffiniau Llywodraeth Leol i Gymru ("y Comisiwn"), a gyflwynodd ei adroddiad yng Ngorffennaf 2009 ar ei adolygiad o'r ffiniau ym Mwrdeistref Sirol Caerffili. Yr oedd adroddiad y Comisiwn yn argymhell newid ffiniau cymunedau Bedwas, Tretomas a Machen, Y Coed Duon, Tref Caerffili, Cefn Fforest, Llanbradach a Phwll-y-Pant, Maesycwmer, Pengam, Pen-maen, Penyrheol Trecenydd ac Energlyn, Pontllanfraith, Rhisga a'r Fan. Mae'r Gorchymyn hwn yn rhoi effaith i argymhellion y Comisiwn heb addasiad.

This Order, made in accordance with section 58(2) of the Local Government Act 1972, gives effect to proposals by the Local Government Boundary Commission for Wales ("the Commission") which reported in July 2009 on their review of boundaries in the County Borough of Caerphilly. The Commission's report recommended changes to the community boundaries of Bedwas, Trethomas and Machen, Blackwood, Caerphilly Town, Cefn Fforest, Llanbradach and Pwll-y-Pant, Maesycwmer, Pengam, Penmaen, Penyrheol Trecenydd and Energlyn, Pontllanfraith, Risca and Van. This Order gives effect to the Commission's recommendations without modification.

Mae printiau o fapiau sy'n dangos y ffiniau diwygiedig wedi eu hadneuo yn y manau canlynol, a gellir eu harchwilio yno yn ystod yr oriau swyddfa arferol: swyddfeydd Cyngor Bwrdeistref Sirol Caerffili, Canolfan Busnes a Thechnoleg Tredomen, Parc Busnes Tredomen, Ystrad Mynach, Hengoed, CF82 7FN; a swyddfeydd Llywodraeth Cynulliad Cymru, Parc Cathays, Caerdydd, yn yr Is-adran Polisi Llywodraeth Leol.

Prints of maps showing the changed boundaries are deposited and may be inspected during normal office hours at the offices of the County Borough of Caerphilly at Tredomen Business and Technology Centre, Tredomen Business Park, Ystrad Mynach, Hengoed, CF82 7FN, and at the offices of the Welsh Assembly Government at Cathays Park, Cardiff, Local Government Policy Division.

2010 Rhif 934 (Cy.96)

**LLYWODRAETH LEOL,
CYMRU**

**Gorchymyn Bwrdeistref Sirol
Caerffili (Cymunedau) 2010**

Gwnaed 12 Mawrth 2010
Yn dod i rym 1 Ebrill 2010

Mae'r Comisiwn Ffiniau Llywodraeth Leol i Gymru, yn unol ag adrannau 54(1) a 58(2) o Ddeddf Llywodraeth Leol 1972(1), wedi cyflwyno adroddiad i Weinidogion Cymru, dyddiedig Gorffennaf 2009, ar adolygiad y Comisiwn o'r cymunedau mewn rhan o Fwrdeistref Sirol Caerffili, a'i argymhellion ar gyfer y cymunedau hynny.

Penderfynodd Gweinidogion Cymru roi effaith i argymhellion y Comisiwn heb eu haddasu.

Aeth mwy na chwe wythnos heibio er pan gyflwynwyd y cynigion hynny i Weinidogion Cymru.

Mae Gweinidogion Cymru yn gwneud y Gorchymyn canlynol, drwy arfer y pwerau a roddwyd i'r Ysgrifennydd Gwladol gan adran 58(2) o Ddeddf Llywodraeth Leol 1972, ac a freiniwyd bellach ynddynt hwy, i'r graddau y maent yn arferadwy o ran Cymru(2):

Enwi a chychwyn

1.–(1) Enw'r Gorchymyn hwn yw Gorchymyn Bwrdeistref Sirol Caerffili (Cymunedau) 2010.

(2) At unrhyw ddiben a bennir yn rheoliad 4(1) o'r Rheoliadau, daw'r Gorchymyn hwn yn weithredol ar y diwrnod ar ôl y diwrnod y gwneir y Gorchymyn.

2010 No. 934 (W.96)

**LOCAL GOVERNMENT,
WALES**

**The County Borough of Caerphilly
(Communities) Order 2010**

Made 12 March 2010
Coming into force 1 April 2010

The Local Government Boundary Commission for Wales, have submitted to the Welsh Ministers, in accordance with sections 54(1) and 58(2) of the Local Government Act 1972(1), a report dated July 2009 on their review of, and proposals for, communities within part of the County Borough of Caerphilly.

The Welsh Ministers have decided to give effect to the Commission's proposals without modification.

More than six weeks have elapsed since those proposals were submitted to the Welsh Ministers.

The Welsh Ministers make the following Order in exercise of the powers conferred on the Secretary of State by section 58(2) of the Local Government Act 1972 and now vested in them so far as exercisable in relation to Wales(2):

Title and commencement

1.–(1) The title of this Order is The County Borough of Caerphilly (Communities) Order 2010.

(2) For any purpose set out in regulation 4(1) of the Regulations, this Order comes into operation on the day after that on which it is made.

(1) 1972 p. 70.

(2) Trosglwyddwyd pwerau'r Ysgrifennydd Gwladol i Gynulliad Cenedlaethol Cymru gan Orchymyn Cynulliad Cenedlaethol Cymru (Trosglwyddo Swyddogaethau) 1999 (O.S. 1999/672) ac maent bellach wedi'u breinio yng Ngweinidogion Cymru yn rhinwedd paragraff 30 o Atodlen 11 i Ddeddf Llywodraeth Cymru 2006 (p.32).

(1) 1972 c. 70.

(2) The powers of the Secretary of State were transferred to the National Assembly for Wales by the National Assembly for Wales (Transfer of Functions) Order 1999 (S.I. 1999/672) and are now vested in the Welsh Ministers by virtue of paragraph 30 of Schedule 11 to the Government of Wales Act 2006 (c.32).

(3) At bob diben arall, daw'r Gorchymyn hwn i rym ar 1 Ebrill 2010, a'r diwrnod hwnnw yw'r diwrnod penodedig at ddibenion y Rheoliadau.

Dehongli

2. Yn y Gorchymyn hwn—

ystyron "Map A" ("*Map A*"), "Map B" ("*Map B*"), "Map C" ("*Map C*"), "Map D" ("*Map D*"), "Map E" ("*Map E*"), "Map F" ("*Map F*"), "Map G" ("*Map G*"), "Map H" ("*Map H*"), "Map I" ("*Map I*"), "Map J" ("*Map J*"), "Map K" ("*Map K*"), "Map L" ("*Map L*"), "Map M" ("*Map M*") a "Map N" ("*Map N*") yw'r mapiau a farciwyd, yn eu trefn, fel mapiau A, B, C, D, E, F, G, H, I, J, K, L, M ac N o Orchymyn Bwrdeistref Sirol Caerffili (Cymunedau) 2010, ac a adnewyd yn unol â rheoliad 5 o'r Rheoliadau;

ystyr "y Rheoliadau" ("*the Regulations*") yw Rheoliadau Newidiadau i Ardaloedd Llywodraeth Leol 1976(1); ac

os dangosir bod ffin ar fap yn rhedeg ar hyd ffordd, llinell reilffordd, troetffordd, cwrs dŵr neu nodwedd ddaearyddol debyg, rhaid ei thrin fel pe bai'n rhedeg ar hyd llinell ganol y nodwedd.

3. Gwneir newidiadau yn ardal llywodraeth leol Bwrdeistref Sirol Caerffili yn unol â darpariaethau canlynol y Gorchymyn hwn.

Caerffili a Phenyrheol Trecenydd ac Energlyn – newid yn yr ardaloedd cymunedol a ffiniau wardiau a newidiadau canlyniadol i'r trefniadau etholiadol

4. Mae'r rhan o gymuned Caerffili a ddangosir â llinellau ar Fap A—

- (a) yn cael ei throsglwyddo i gymuned Penyrheol Trecenydd ac Energlyn;
- (b) yn ffurfio rhan o ward Trecenydd o gymuned Penyrheol Trecenydd ac Energlyn; ac
- (c) yn ffurfio rhan o adran etholiadol Penyrheol.

5. Mae'r rhan o gymuned Penyrheol Trecenydd ac Energlyn a ddangosir â llinellau ar Fap B—

- (a) yn cael ei throsglwyddo i gymuned Caerffili;
- (b) yn ffurfio rhan o ward Cwrt Rawlins o gymuned Caerffili; ac

(3) For all other purposes, this Order comes into force on 1 April 2010, which is the appointed day for the purposes of the Regulations.

Interpretation

2. In this Order—

"the Regulations" ("*y Rheoliadau*") means the Local Government Area Changes Regulations 1976(1);

"Map A" ("*Map A*"), "Map B" ("*Map B*"), "Map C" ("*Map C*"), "Map D" ("*Map D*"), "Map E" ("*Map E*"), "Map F" ("*Map F*"), "Map G" ("*Map G*"), "Map H" ("*Map H*"), "Map I" ("*Map I*"), "Map J" ("*Map J*"), "Map K" ("*Map K*"), "Map L" ("*Map L*"), "Map M" ("*Map M*") and "Map N" ("*Map N*") mean respectively the maps marked A, B, C, D, E, F, G, H, I, J, K, L, M and N of the County Borough of Caerphilly (Communities) Order 2010, deposited in accordance with regulation 5 of the Regulations; and

where a boundary is shown on a map as running along a road, railway line, footway, watercourse or similar geographical feature, it is to be treated as running along the centre line of the feature.

3. Changes are made in the local government area of the County Borough of Caerphilly in accordance with the following provisions of this Order.

Caerphilly and Penyrheol Trecenydd and Energlyn – change in community areas and ward boundaries and consequential changes to electoral arrangements

4. The part of the community of Caerphilly shown hatched on Map A—

- (a) is transferred to the community of Penyrheol Trecenydd and Energlyn;
- (b) forms part of the Trecenydd ward of the community of Penyrheol Trecenydd and Energlyn; and
- (c) forms part of the electoral division of Penyrheol.

5. The part of the community of Penyrheol Trecenydd and Energlyn shown hatched on Map B—

- (a) is transferred to the community of Caerphilly;
- (b) forms part of the Cwrt Rawlins ward of the community of Caerphilly; and

(1) O.S. 1976/246 (fel y'i diwygiwyd gan amryfal offerynnau statudol ond nad yw'r diwygiadau hynny'n berthnasol i'r offeryn statudol hwn).

(1) S.I. 1976/246 (as amended by various statutory instruments which amendments are not relevant to this statutory instrument).

(c) yn ffurfio rhan o adran etholiadol St. Martins.

6. Mae'r rhan o gymuned Caerffili a ddangosir â llinellau ar Fap C bellach yn ffurfio ward Cwrt Rawlins, a newidir ward Watford yn gyflin â ffin newydd y ward cymunedol.

7. Yng nghymuned Caerffili, nifer y cynghorwyr sydd i'w hethol dros ward y Castell yw 2, dros ward Cwrt Rawlins yw 2, a thros ward Watford yw 1.

8. Yng nghymuned Penyrheol Trecenydd ac Energlyn nifer y cynghorwyr sydd i'w hethol dros ward Penyrheol yw 4.

Caerffili a'r Fan – newid yn yr ardaloedd cymunedol a ffiniau wardiau a newidiadau canlyniadol i'r trefniadau etholiadol

9. Mae'r rhan o gymuned y Fan a ddangosir â llinellau ar Fap D–

- (a) yn cael ei throsglwyddo i gymuned Caerffili;
- (b) yn ffurfio rhan o ward Tonyfelin; ac
- (c) yn ffurfio rhan o adran etholiadol Morgan Jones.

10. Mae'r rhan o gymuned Caerffili a ddangosir â chroeslinellau ar Fap D–

- (a) yn cael ei throsglwyddo o ward Twyn; a
- (b) yn ffurfio rhan o ward Tonyfelin.

Penyrheol Trecenydd ac Energlyn a Llanbradach a Phwll-y-Pant – newid yn yr ardaloedd cymunedol a ffiniau wardiau a newidiadau canlyniadol i'r trefniadau etholiadol

11. Mae'r rhan o gymuned Llanbradach a Phwll-y-Pant a ddangosir â llinellau ar Fap E–

- (a) yn cael ei throsglwyddo i gymuned Penyrheol Trecenydd ac Energlyn;
- (b) yn ffurfio rhan o ward Energlyn; ac
- (c) yn ffurfio rhan o adran etholiadol Penyrheol.

12. Mae'r rhan o gymuned Penyrheol Trecenydd ac Energlyn a ddangosir â llinellau ar Fap F–

- (a) yn cael ei throsglwyddo o ward Trecenydd; a
- (b) yn ffurfio rhan o ward Energlyn.

Llanbradach a Phwll-y-Pant a Chaerffili – newid yn yr ardaloedd cymunedol a newidiadau canlyniadol i'r trefniadau etholiadol

13. Mae'r rhan o gymuned Caerffili a ddangosir â llinellau ar Fap G–

- (a) yn cael ei throsglwyddo i gymuned Llanbradach a Phwll-y-Pant;

(c) forms part of the electoral division of St. Martins.

6. The part of the community of Caerphilly shown hatched on Map C now forms the Cwrt Rawlins ward and the Watford ward is altered to be in alignment with the new community ward boundary.

7. In the community of Caerphilly the number of councillors to be elected for the ward of Castle is 2, the ward of Cwrt Rawlins is 2 and for the ward of Watford is 1.

8. In the community of Penyrheol Trecenydd and Energlyn the number of councillors to be elected for the Penyrheol ward is 4.

Caerphilly and Van – change in community areas and ward boundaries and consequential changes to electoral arrangements

9. The part of the community of Van shown hatched on Map D–

- (a) is transferred to the community of Caerphilly;
- (b) forms part of the Tonyfelin ward; and
- (c) forms part of the electoral division of Morgan Jones.

10. The part of the community of Caerphilly shown cross hatched on Map D–

- (a) is transferred from the Twyn ward; and
- (b) forms part of the Tonyfelin ward.

Penyrheol Trecenydd and Energlyn and Llanbradach and Pwll-y-Pant – change in community areas and ward boundaries and consequential changes to electoral arrangements

11. The part of the community of Llanbradach and Pwll-y-Pant shown hatched on Map E–

- (a) is transferred to the community of Penyrheol Trecenydd and Energlyn;
- (b) forms part of the Energlyn ward; and
- (c) forms part of the electoral division of Penyrheol.

12. The part of the community of Penyrheol Trecenydd and Energlyn shown hatched on Map F–

- (a) is transferred from the Trecenydd ward; and
- (b) forms part of the Energlyn ward.

Llanbradach and Pwll-y-Pant and Caerphilly – change in community areas and consequential changes to electoral arrangements

13. The part of the community of Caerphilly shown hatched on Map G–

- (a) is transferred to the community of Llanbradach and Pwll-y-pant;

- (b) yn ffurfio rhan o ward Pwll-y-Pant; ac
- (c) yn ffurfio rhan o adran etholiadol Llanbradach.

Maesycwmer a Phengam – newid yn yr ardaloedd cymunedol a newidiadau canlyniadol i'r trefniadau etholiadol

14. Mae'r rhan o gymuned Maesycwmer a ddangosir â llinellau ar Fap H–

- (a) yn cael ei throsglwyddo i gymuned Pengam;
- (b) yn ffurfio rhan o ward Pengam; ac
- (c) yn ffurfio rhan o adran etholiadol Pengam.

15. Mae'r rhan o gymuned Pengam a ddangosir â chroeslinellau ar Fap H–

- (a) yn cael ei throsglwyddo i gymuned Maesycwmer;
- (b) yn ffurfio rhan o ward Maesycwmer; ac
- (c) yn ffurfio rhan o adran etholiadol Maesycwmer.

Maesycwmer a Pontllanfraith – newid yn yr ardaloedd cymunedol a newidiadau canlyniadol i'r trefniadau etholiadol

16. Mae'r rhan o gymuned Maesycwmer a ddangosir â llinellau ar Fap I–

- (a) yn cael ei throsglwyddo i gymuned Pontllanfraith;
- (b) yn ffurfio rhan o ward Pontllanfraith; ac
- (c) yn ffurfio rhan o adran etholiadol Pontllanfraith.

17. Mae'r rhan o gymuned Pontllanfraith a ddangosir â chroeslinellau ar Fap I–

- (a) yn cael ei throsglwyddo i gymuned Maesycwmer;
- (b) yn ffurfio rhan o ward Maesycwmer; ac
- (c) yn ffurfio rhan o adran etholiadol Maesycwmer.

Pengam a Cefn Fforest – newid yn yr ardaloedd cymunedol a newidiadau canlyniadol i'r trefniadau etholiadol

18. Mae'r rhannau o gymuned Pengam a ddangosir â llinellau ar Fap J a Map K–

- (a) yn cael eu trosglwyddo i gymuned Cefn Fforest;
- (b) yn ffurfio rhan o ward Cefn Fforest; ac
- (c) yn ffurfio rhan o adran etholiadol Cefn Fforest.

- (b) forms part of the Pwll-y-Pant ward; and
- (c) forms part of the electoral division of Llanbradach.

Maesycwmer and Pengam – change in community areas and consequential changes to electoral arrangements

14. The part of the community of Maesycwmer shown hatched on Map H–

- (a) is transferred to the community of Pengam;
- (b) forms part of the Pengam ward; and
- (c) forms part of the electoral division of Pengam.

15. The part of the community of Pengam shown cross hatched on Map H–

- (a) is transferred to the community of Maesycwmer;
- (b) forms part of the Maesycwmer ward; and
- (c) forms part of the electoral division of Maesycwmer.

Maesycwmer and Pontllanfraith – change in community areas and consequential changes to electoral arrangements

16. The part of the community of Maesycwmer shown hatched on Map I–

- (a) is transferred to the community of Pontllanfraith;
- (b) forms part of the Pontllanfraith ward; and
- (c) forms part of the electoral division of Pontllanfraith.

17. The part of the community of Pontllanfraith shown cross hatched on Map I–

- (a) is transferred to the community of Maesycwmer;
- (b) forms part of the Maesycwmer ward; and
- (c) forms part of the electoral division of Maesycwmer.

Pengam and Cefn Fforest – change in community areas and consequential changes to electoral arrangements

18. The parts of the community of Pengam shown hatched on Map J and Map K–

- (a) are transferred to the community of Cefn Fforest;
- (b) form part of the Cefn Fforest ward; and
- (c) form part of the electoral division of Cefn Fforest.

Rhisga – diddymu ardal gymunedol bresennol er mwyn creu dwy ardal gymunedol newydd

19.–(1) Diddymir y gymuned bresennol Rhisga, a rhennir yr ardal er mwyn ffurfio dwy gymuned newydd, sef Dwyrain Rhisga a Gorllewin Rhisga, fel y'u dangosir ar Fap L a Map M.

(2) Mae'r gymuned newydd Dwyrain Rhisga yn ffurfio rhan o adran etholiadol Dwyrain Rhisga.

(3) Mae'r gymuned newydd Gorllewin Rhisga yn ffurfio rhan o adran etholiadol Gorllewin Rhisga.

Pen-maen a Chrymlyn – newid yn yr ardaloedd cymunedol a newidiadau canlyniadol i'r trefniadau etholiadol

20. Mae'r rhan o gymuned Crymlyn a ddangosir â llinellau ar Fap N–

- (a) yn cael ei throsglwyddo i gymuned Pen-maen;
- (b) yn ffurfio rhan o ward Pen-maen; ac
- (c) yn ffurfio rhan o adran etholiadol Pen-maen.

Risca – abolition of existing community area to create two new community areas

19.–(1) The existing community of Risca is abolished and the area is divided to form two new communities of Risca East and Risca West as shown on Map L and Map M.

(2) The new community of Risca East forms part of the electoral division of Risca East.

(3) The new community of Risca West forms part of the electoral division of Risca West.

Penmaen and Crumlin – change in community areas and consequential changes to electoral arrangements

20. The part of the community of Crumlin shown hatched on Map N–

- (a) is transferred to the community of Penmaen;
- (b) forms part of the Penmaen ward; and
- (c) forms part of the electoral division of Penmaen.

Carl Sargeant

Y Gweinidog dros Gyfiawnder Cymdeithasol a Llywodraeth Leol, un o Weinidogion Cymru

12 Mawrth 2010

© Crown copyright 2010

Argraffwyd a chyhoeddwyd yn y Deyrnas Unedig gan The Stationery Office Limited o dan awdurdod ac arolygiaeth Carol Tullo, Rheolwr Gwasg Ei Mawrhydi ac Argraffydd Deddfau Seneddol y Frenhines.

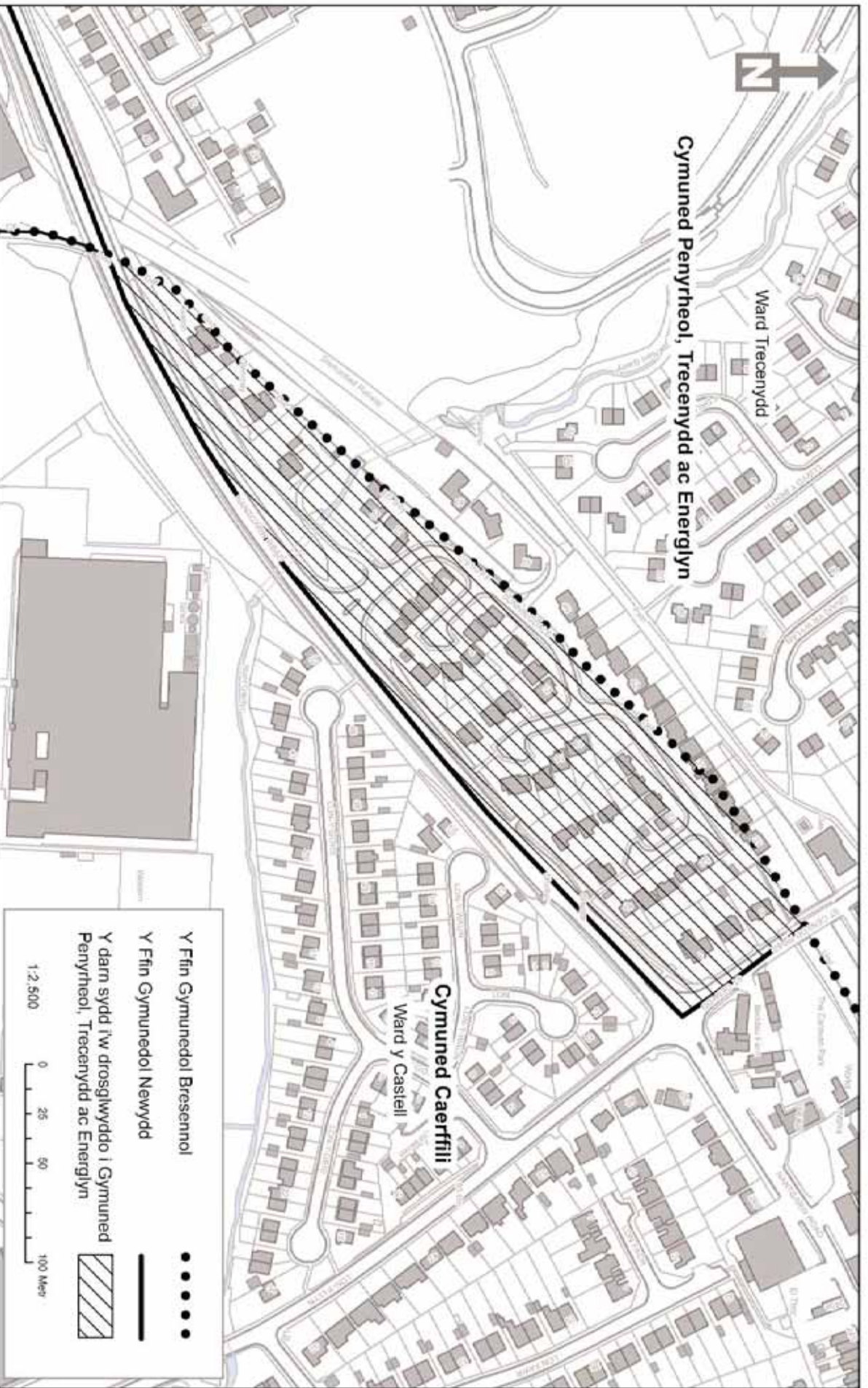
Minister for Social Justice and Local Government, one of the Welsh Ministers

12 March 2010

© Crown copyright 2010

Printed and Published in the UK by the Stationery Office Limited under the authority and superintendence of Carol Tullo, Controller of Her Majesty's Stationery Office and Queen's Printer of Acts of Parliament.

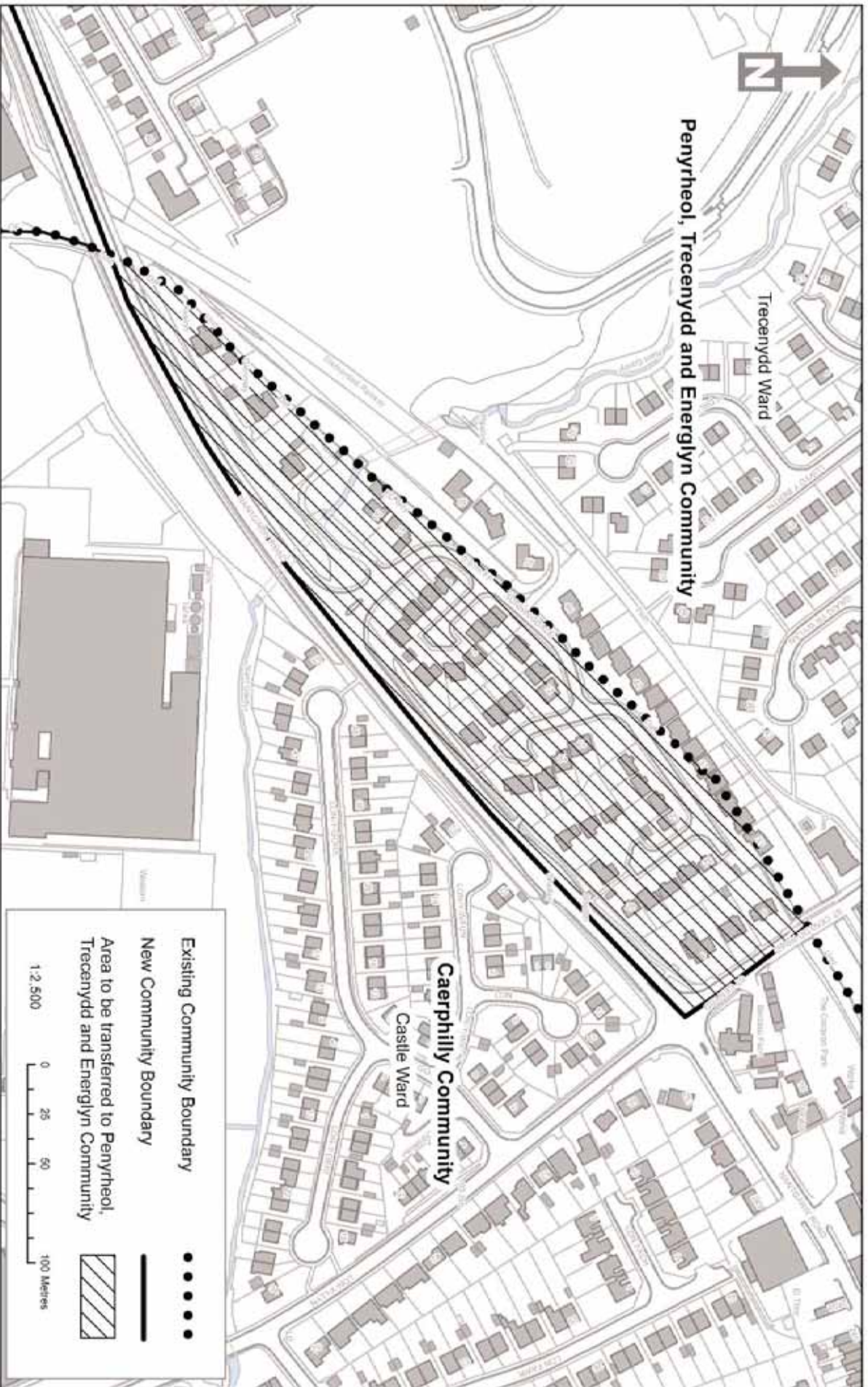
Map A o Orchymyn Bwrdeistref Sirol Caerffili (Cymunedau) 2010



Mae'r map hwn yn seiliedig ar ddeunydd yr Arolyng Ordnans gyda charnadau yr Arolyng Ordnans ar ran Rhodolwr Gwasg E.I. Mawrhydi © Hawffran y Goxon 2010. Mae atgynnyrchu hysbysu yn hysbysu'r Goxon a gall arwain at einjyn neu actos sifil. Llywodraeth Cymuned Cymru. Rhif y Dwydded: 100017916

229 09-10 Cynhyrchwyd gan Cartograffig, Y Gyfarwyddwr Ystadegol, Llywodraeth Cymuned Cymru

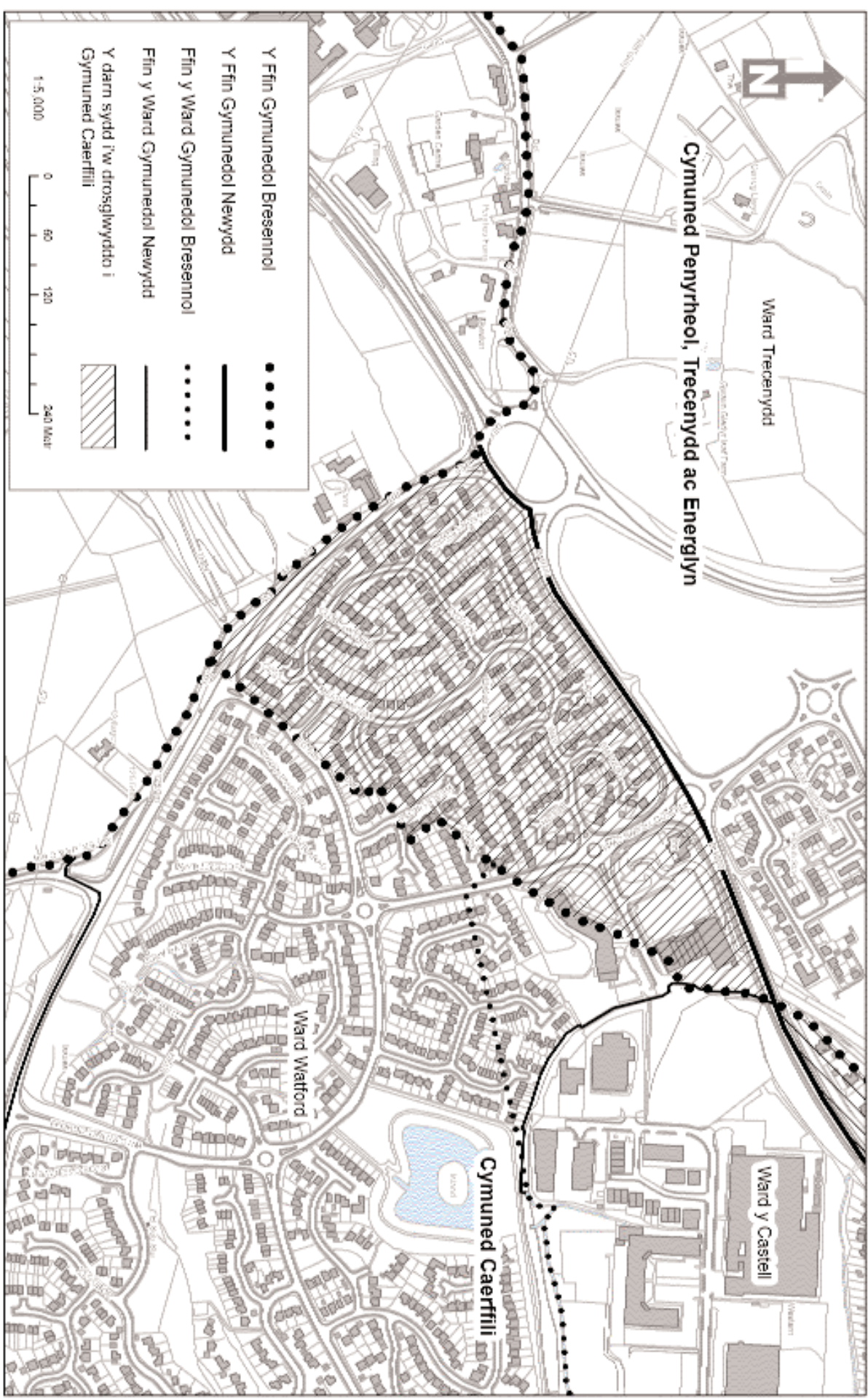
Map A of the County Borough of Caerphilly (Communities) Order 2010



This map is based upon the Ordnance Survey material with the permission of the Ordnance Survey on behalf of The Controller of Her Majesty's Stationery Office © Crown copyright 2010. Unauthorised reproduction infringes Crown copyright and may lead to prosecution or civil proceedings. Welsh Assembly Government Licence Number: 100017916

229 08-10 Produced by Cartographics, Statistical Directorate, Welsh Assembly Government

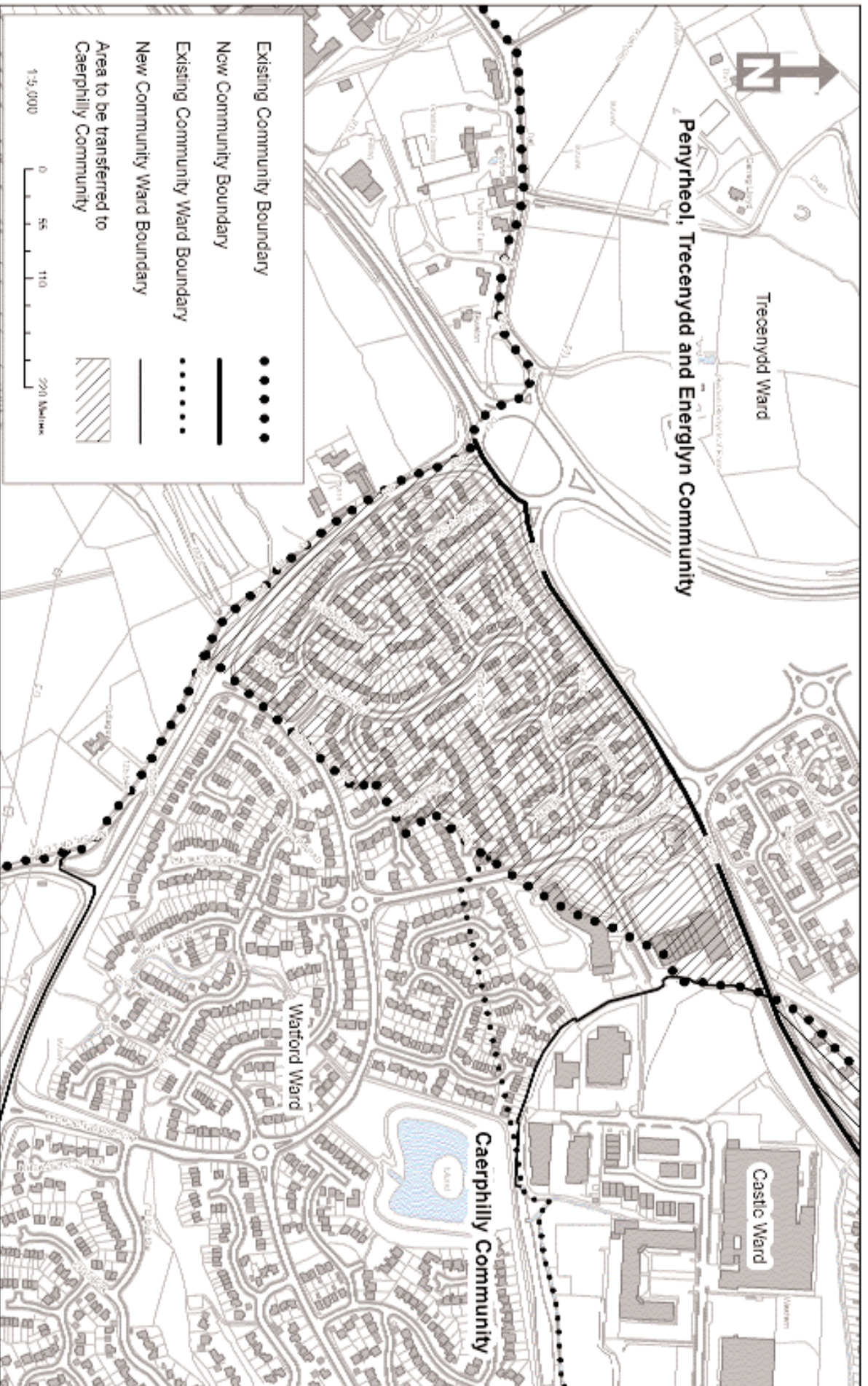
Map B o Orchymyn Bwrdeistref Sirol Caerffili (Cymunedau) 2010



Mae'r map hwn yn seiliedig ar ddatacnydd yr Arwng Odrhans gyda chomatac yr Arwng Odrhans ar ran Rhodolr Gwagc Bt Mawryd 30 Hwitrant y Goron 2010. Mae sgrinlyfrdu heb swduod yn lort hawlfrent y Goron a gall swent st ellyn neu adwe sfil. Llywodrethi Cynullid Cymru. Ffôn y Dwydded: 100017918

229 05-10 Cynrychiad gan Carogrthg. Y Gyfarwyddrethi Ysodogol. Llywodrethi Cynullid Cymru

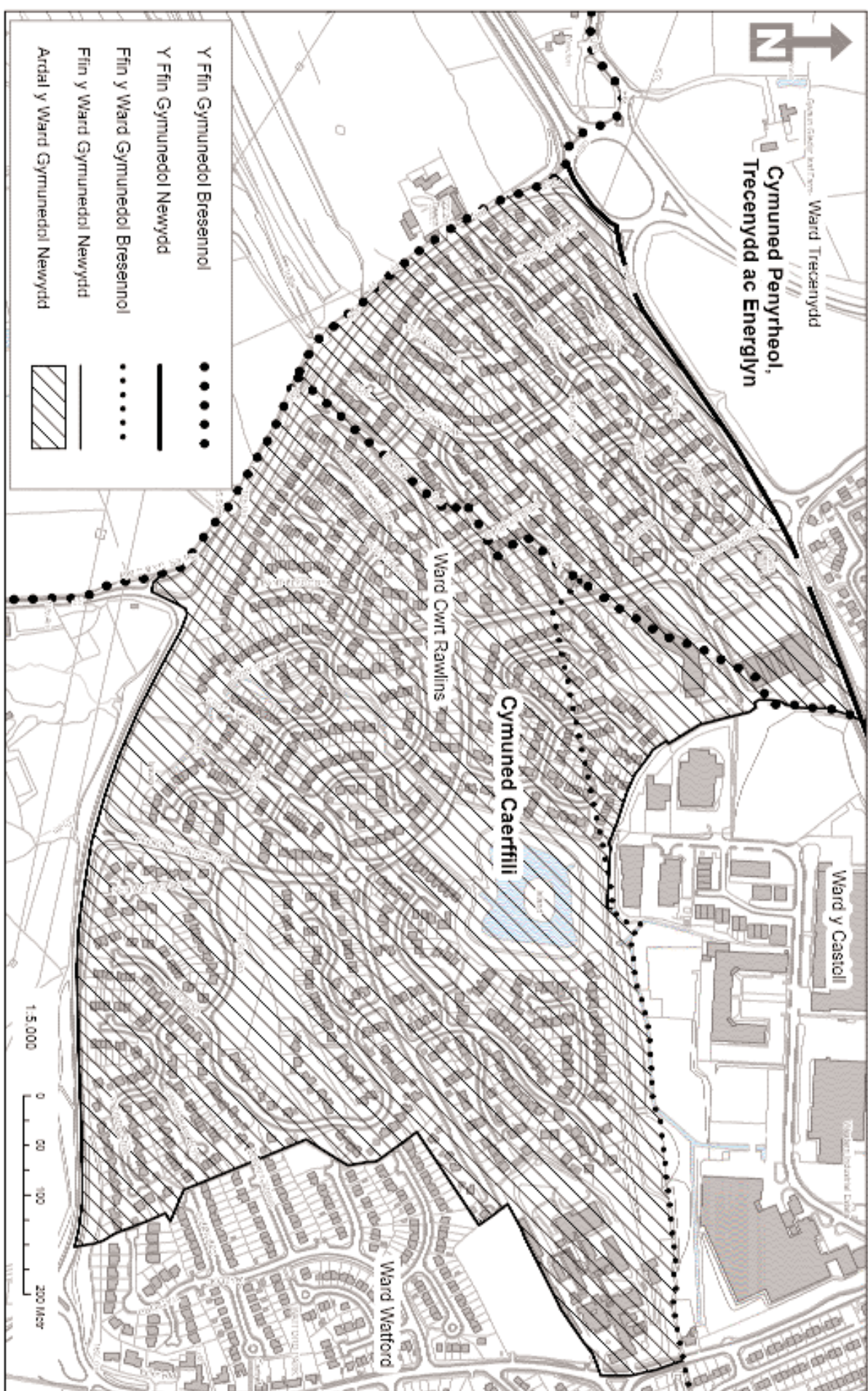
Map B of the County Borough of Caerphilly (Communities) Order 2010



This map is based upon the Ordnance Survey material with the permission of The Controller of Her Majesty's Stationery Office. © Crown copyright 2010. Unauthorised reproduction infringes Crown copyright and may lead to prosecution or civil proceedings. Welsh Assembly Government Licence Number: 10001/818

229 06-10 Produced by Cartography
Statistical Directorate, Welsh Assembly Government

Map C o Orchymyn Bwrdeistref Sirol Caerffili (Cymunedau) 2010

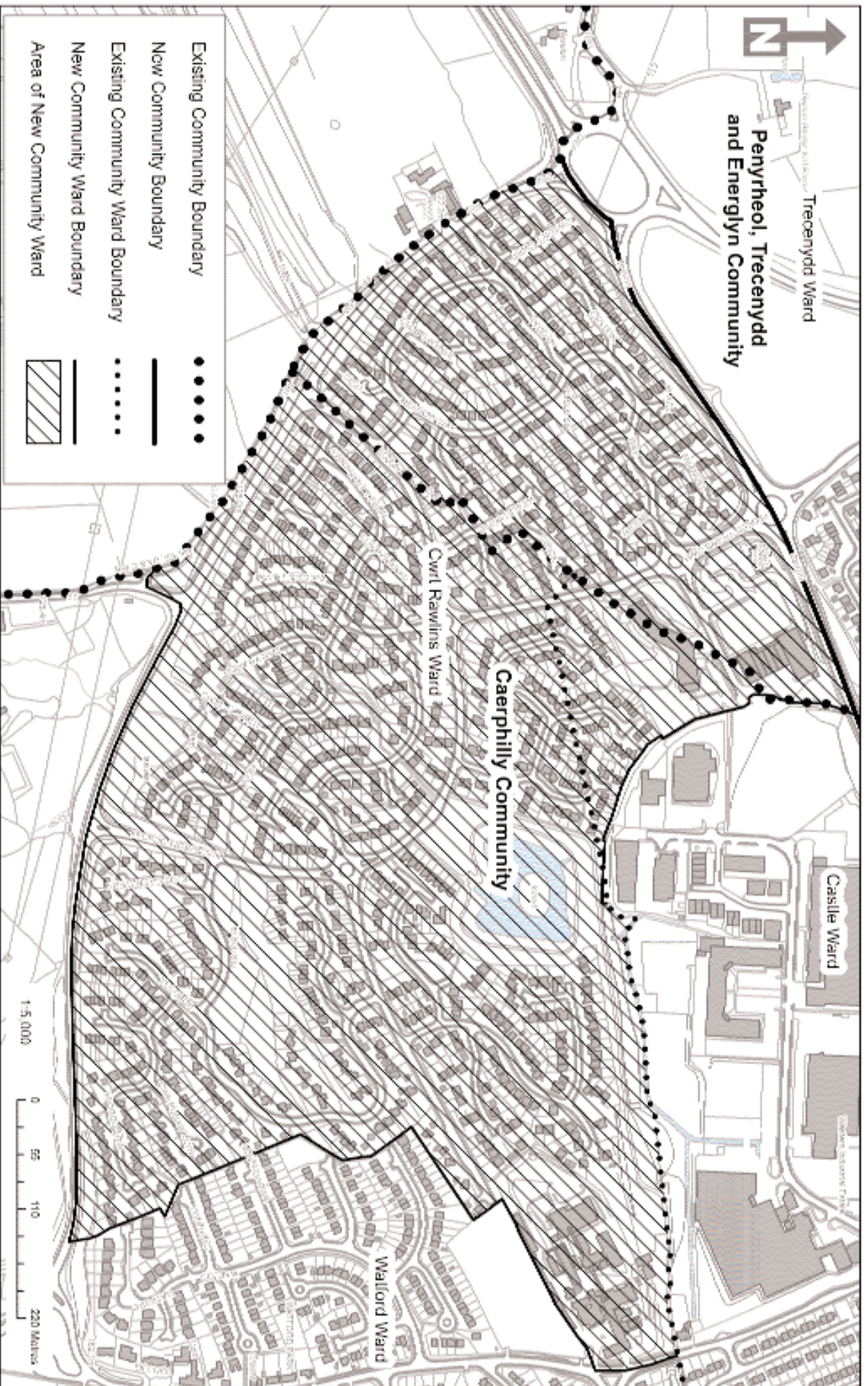


Mae'r map hwn yn seiliedig ar ddata'r ym 2010. Dim gwarantiaeth ydych chi'n cael o'r data hwn. Dim gwarantiaeth ydych chi'n cael o'r data hwn. Dim gwarantiaeth ydych chi'n cael o'r data hwn.

Y Cylchwyddiadau Ysycholgyddol Llywodraeth Cymuned Cymru. Rhif 7. Rhwydwaith 100017016.

2010.08.10 Cychwynir ddiwrnod o'r blaen.

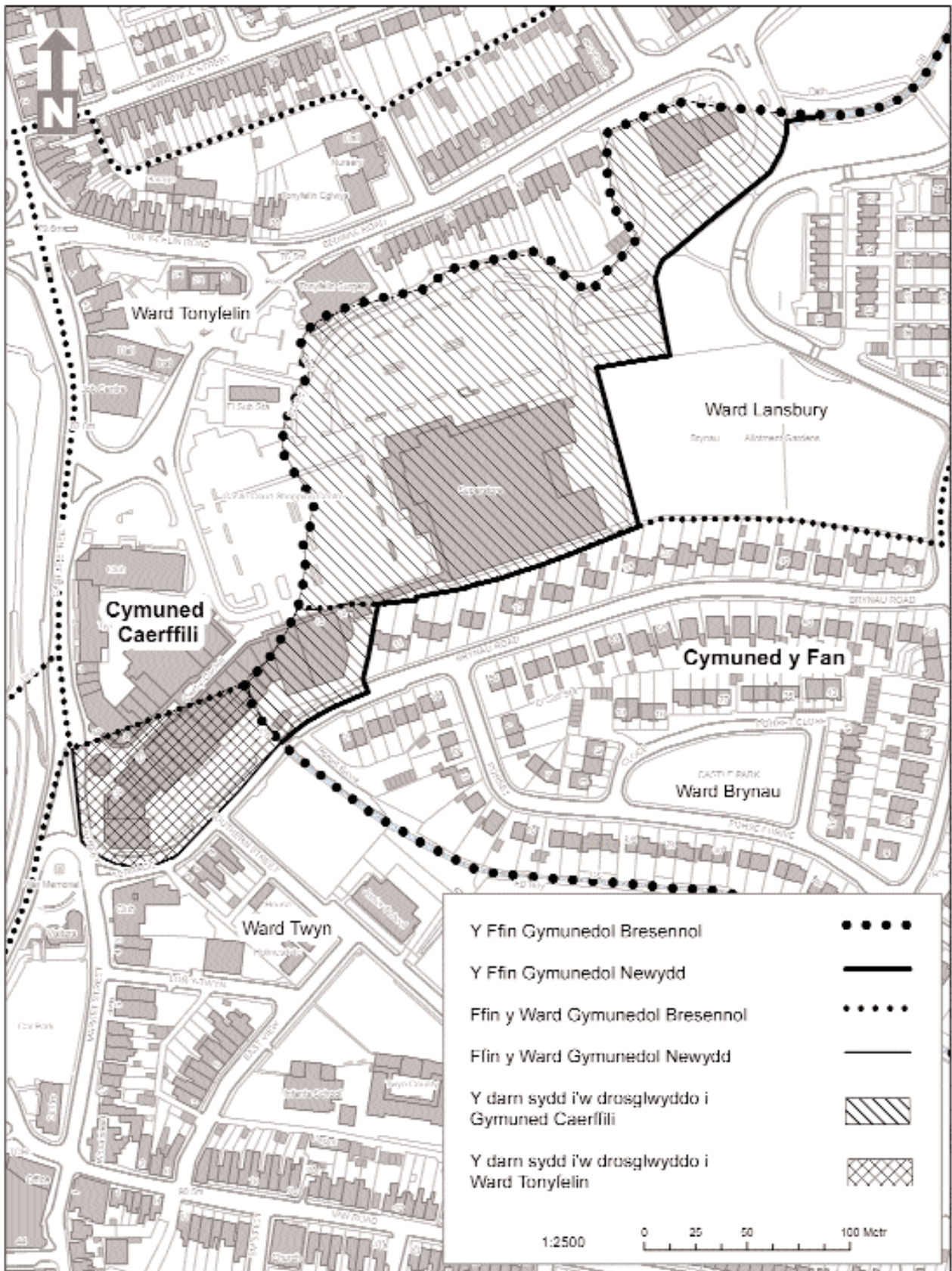
Map C of the County Borough of Caerphilly (Communities) Order 2010



This map is based upon the Ordnance Survey material with the permission of the Ordnance Survey on behalf of The Controller of Her Majesty's Stationery Office. © Crown copyright 2010. Unauthorised reproduction infringes Crown copyright and may lead to prosecution or civil proceedings. Welsh Assembly Government Licence Number: 10001/818

229 05-10 Produced by Cartographics
Statistical Directorate, Welsh Assembly Government

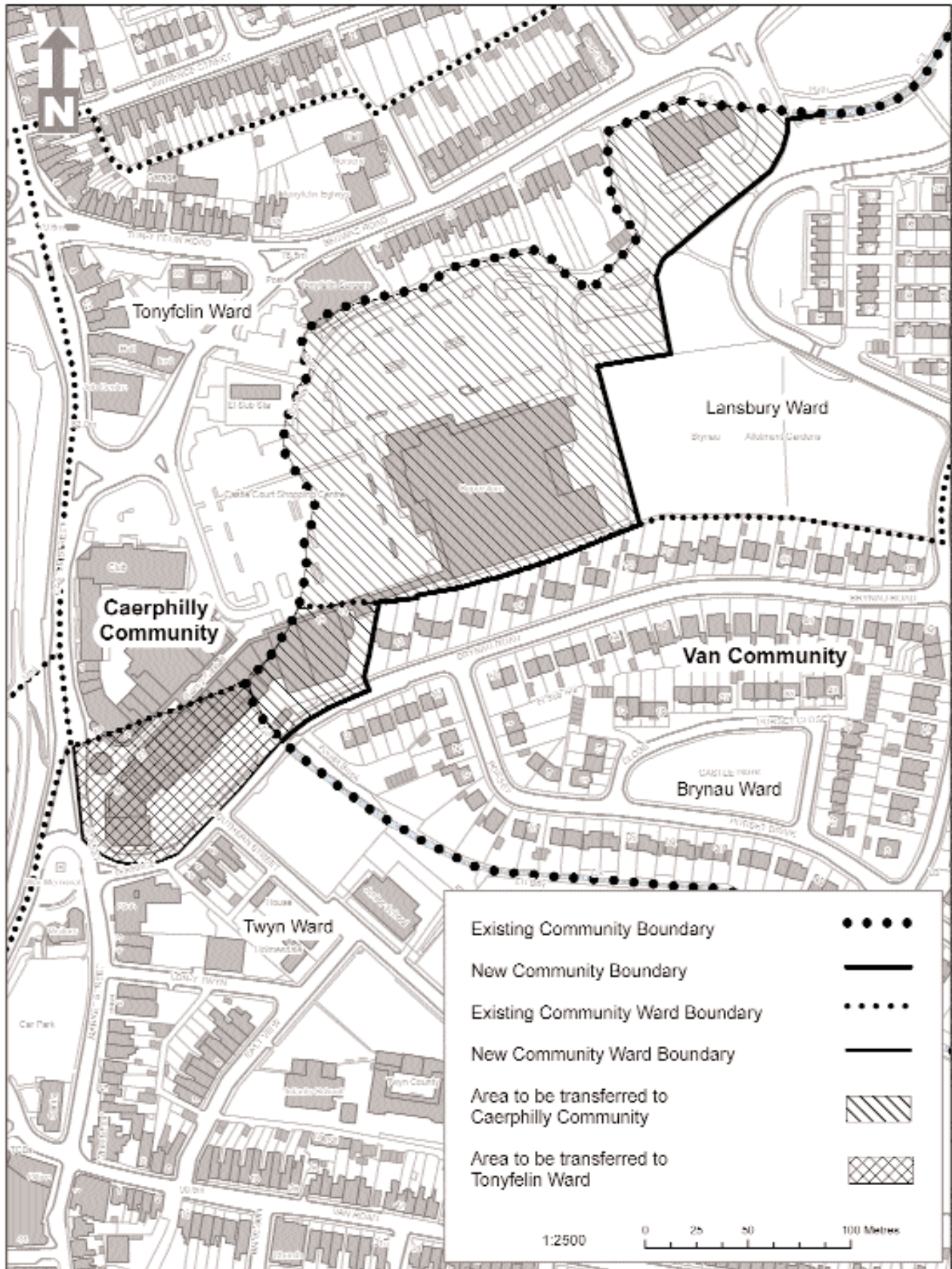
Map D o Orchymyn Bwrdeistref Sirol Caerffili (Cymunedau) 2010



Mae'r map hon yn seiliedig ar ddiwedd yr Arolwg Ordname gyda chieroledd yr Arolwg Ordname ar ran Kincolw Gwasg Ll Mawrhydri & Hawtraint y Goron 2010. Mae atgynhyrchu heb awdurdod yn torri haelffrwm y Goron a gall anwain at erlyn neu achos sifil. Llywodraeth Cynulliad Cymru. Rhif y Drwydded: 100017516

226 09-10 Cynhyrwyd gan Caeiroffeg, Y Gyfarwyddiaeth Ystadogol, Llywodraeth Cynulliad Cymru

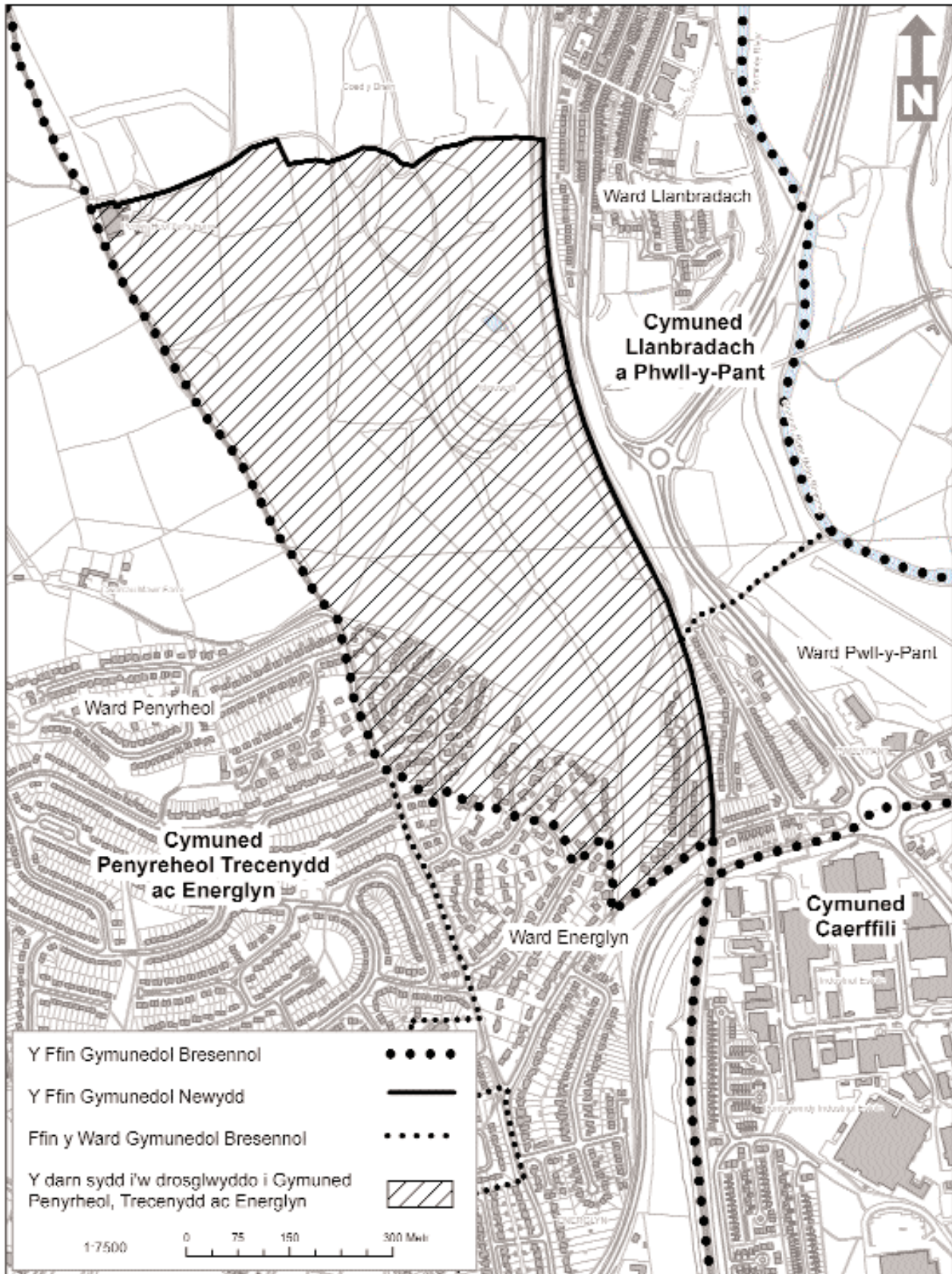
Map D of the County Borough of Caerphilly (Communities) Order 2010



This map is based upon the Ordnance Survey material with the permission of the Ordnance Survey on behalf of The Controller of Her Majesty's Stationery Office, © Crown copyright 2010. Unauthorised reproduction infringes Crown copyright and may lead to prosecution or civil proceedings. Welsh Assembly Government. Licence Number: 100017916

229/09-10 Produced by Cartographics, Statistical Directorate, Welsh Assembly Government

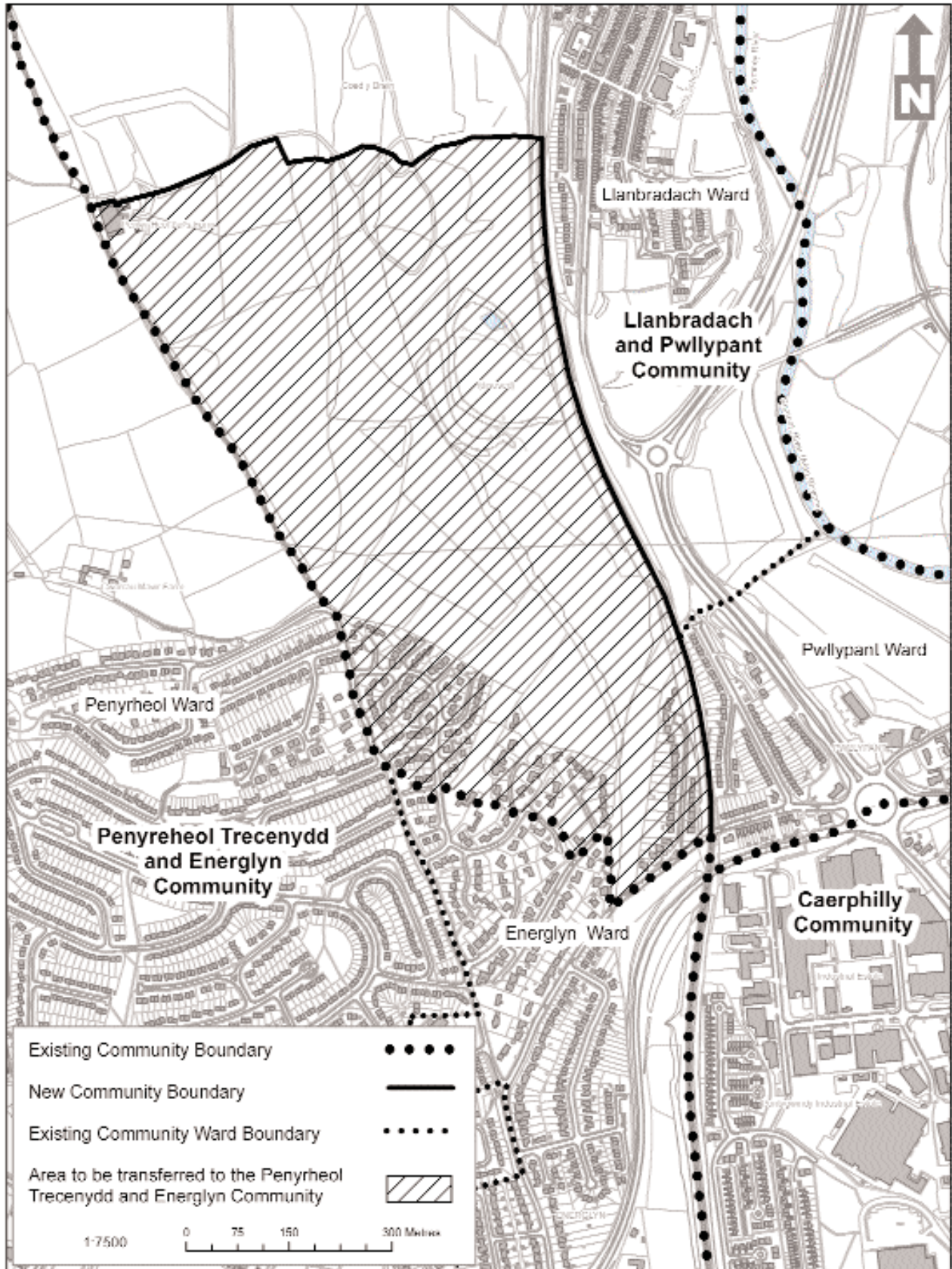
Map E o Orchymyn Bwrdeistref Sirol Caerffili (Cymunedau) 2010



Mae'r map hwn yn seiliedig ar ddeunydd yr Arolwg Ordnans gyda charniatâd yr Arolwg Ordnans ar ran Rheolwr Cwsg El Mawrhydi R Hawffraint y Goron 2010. Mae atgynhyrchu heb awdurdad yn torn hawffraint y Goron a gall anwain at cryn neu achos sifil. Uywoddeithi Cynulliad Cymru. Rhif y Dwyddiad: 100017816

225 05-10 Dynhyrdwyd gan Cartograffeg, Y Gyfarwyddiaeth Ystadegol, Llywodraeth Cynulliad Cymru

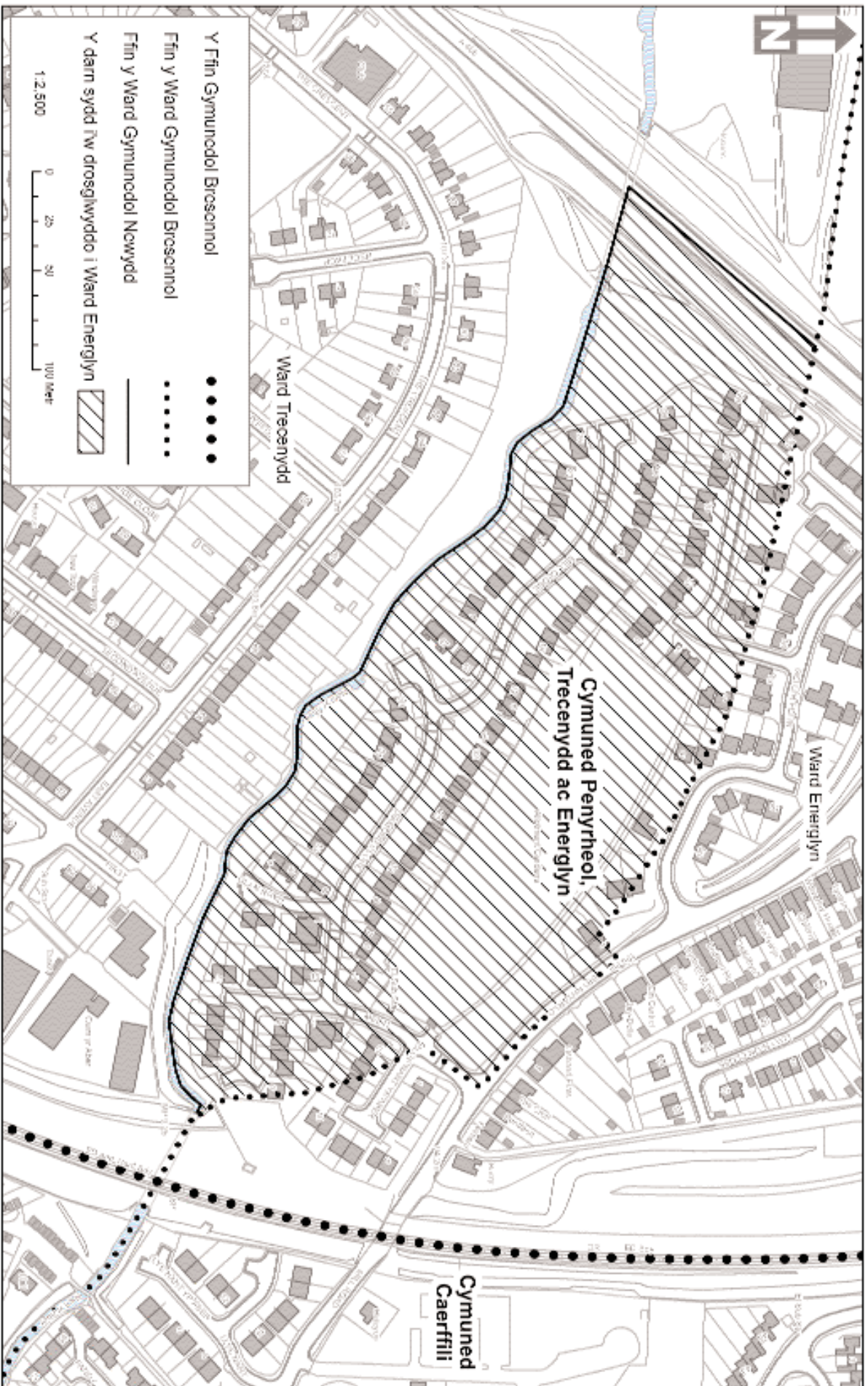
Map E of the County Borough of Caerphilly (Communities) Order 2010



This map is based upon the Ordnance Survey material with the permission of the Ordnance Survey on behalf of The Controller of Her Majesty's Stationery Office, © Crown copyright 2010. Unauthorised reproduction infringes Crown copyright and may lead to prosecution or civil proceedings. Welsh Assembly Government. Licence Number: 100017918

229/09/10 Produced by Cartographics, Statistical Directorate, Welsh Assembly Government

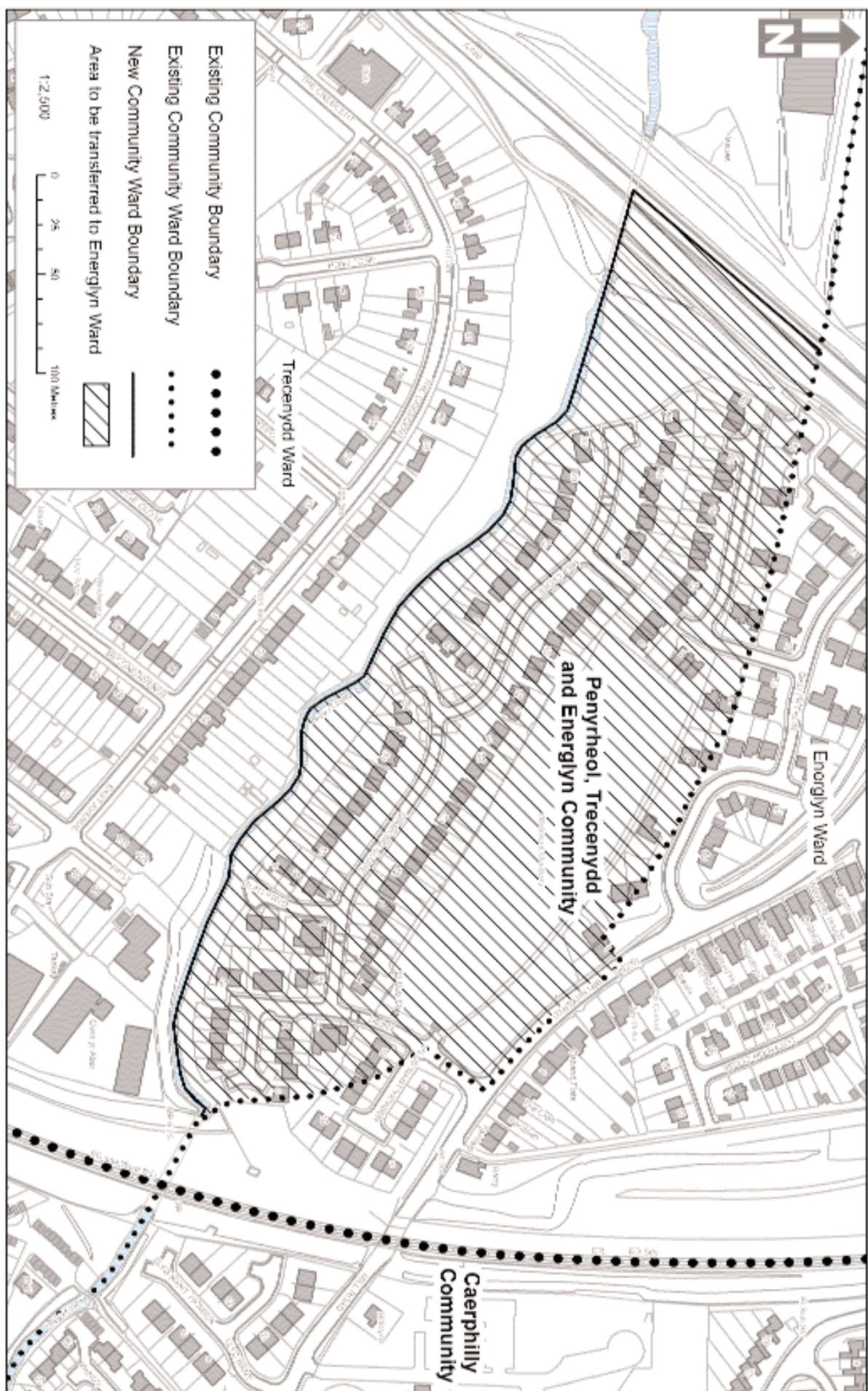
Map F o Orchymyn Bwrdeistref Sirol Caerffili (Cymunedau) 2010



Mae'r map hwn yn seiliedig ar ddatacnydd yr Awdurdod Gyhoeddus a'r Awdurdod Gyhoeddus ar ran Rhifolwr Gwasg Bwrdeistref y Goron 2010. Mae'r map hwn yn seiliedig ar ddatacnydd yr Awdurdod Gyhoeddus a'r Awdurdod Gyhoeddus ar ran Rhifolwr Gwasg Bwrdeistref y Goron 2010. Mae'r map hwn yn seiliedig ar ddatacnydd yr Awdurdod Gyhoeddus a'r Awdurdod Gyhoeddus ar ran Rhifolwr Gwasg Bwrdeistref y Goron 2010.

228 08-10 Cefnyswylt gan Ceri Griffiths,
Y Gyfarwyddwr Ysychol, Llywodraeth Cymuned Cymru

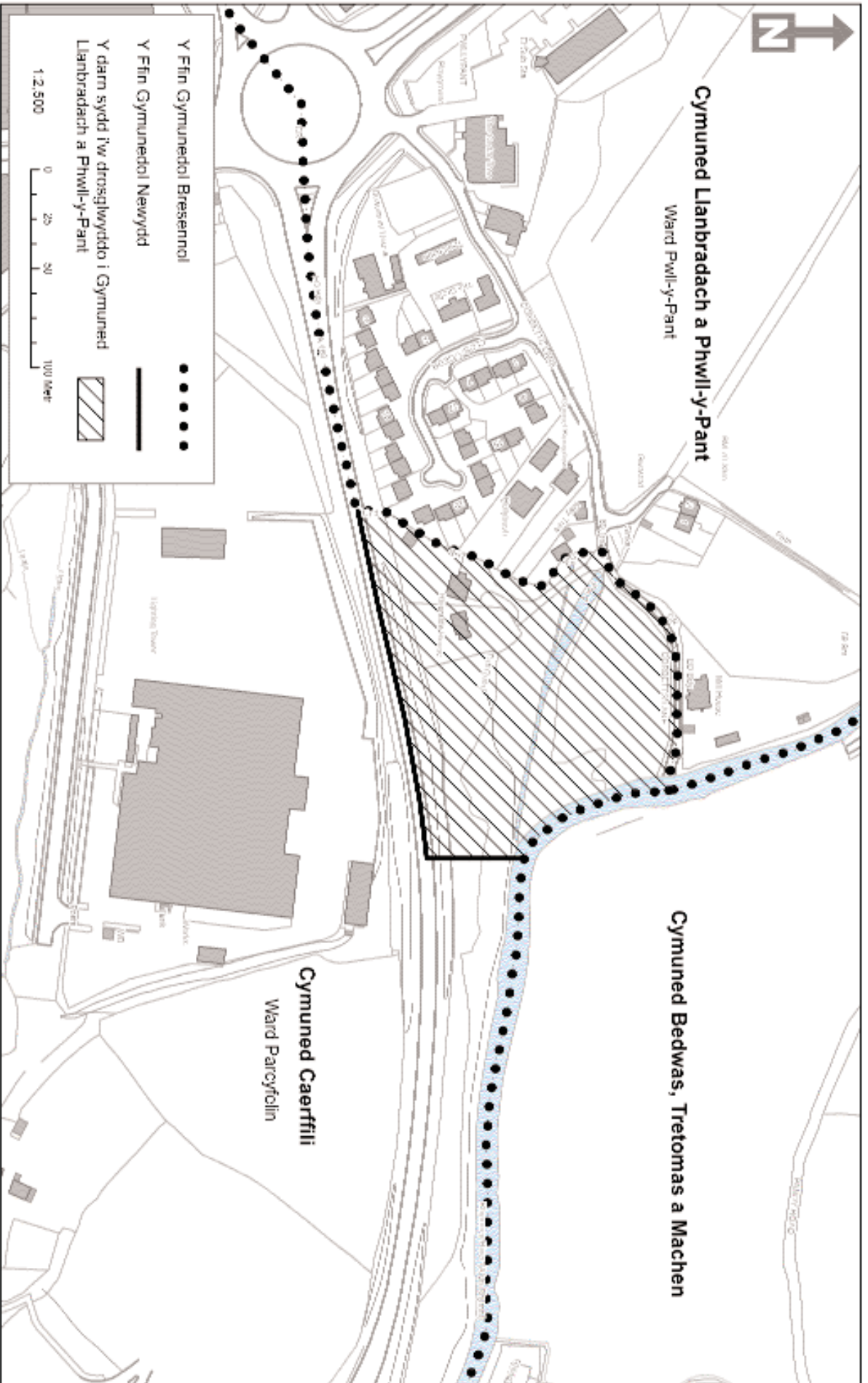
Map F of the County Borough of Caerphilly (Communities) Order 2010



This map is based upon the Ordnance Survey material with the permission of The Controller of Her Majesty's Stationery Office. © Crown copyright 2010. Unauthorised reproduction infringes Crown copyright and may lead to prosecution or civil proceedings. Welsh Assembly Government Licence Number: 10001/9/10.

229 08-10 Produced by Cartography Wales
 Statistical Directorate, Welsh Assembly Government

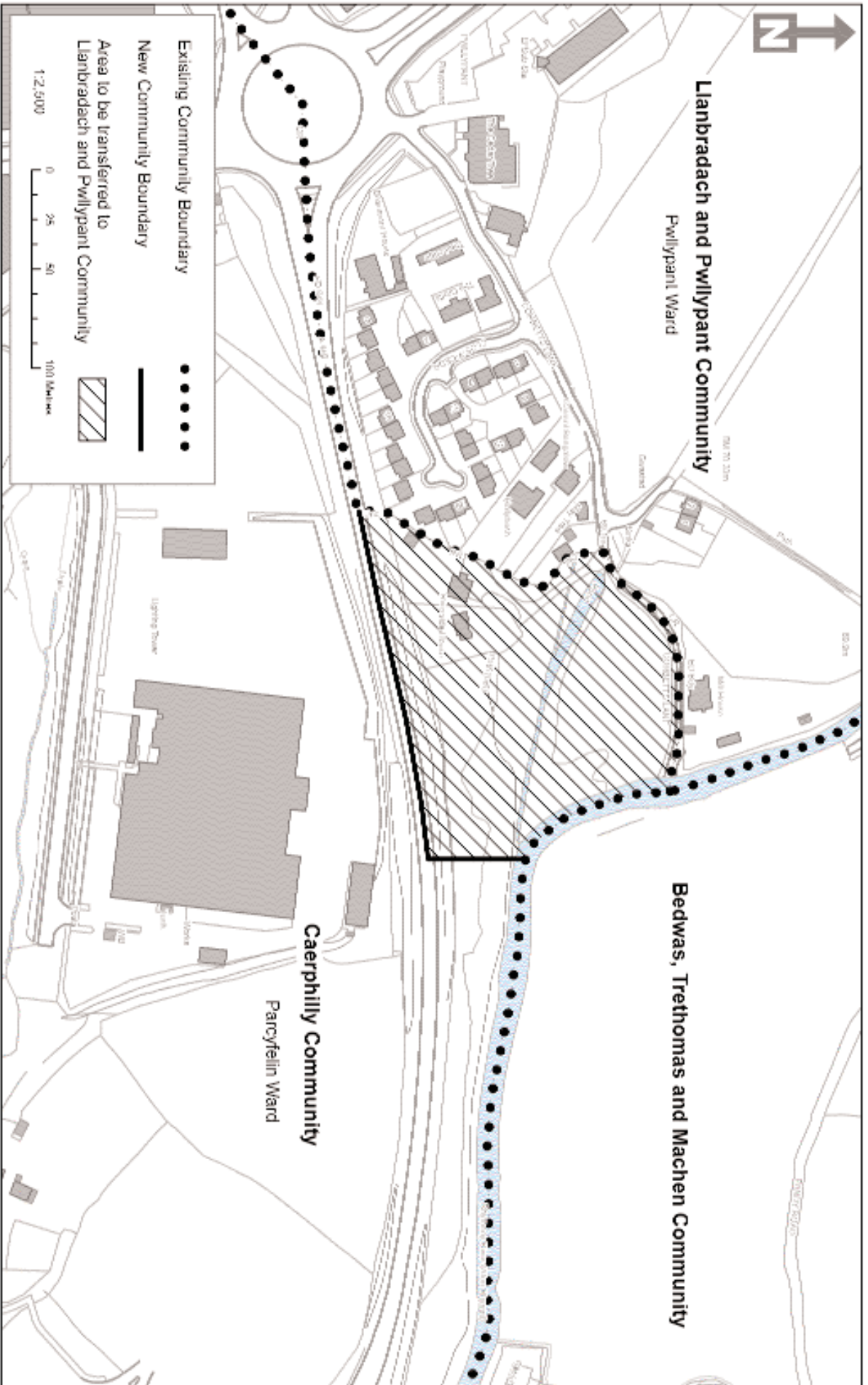
Map G o Orchymyn Bwrdeistref Sirol Caerffili (Cymunedau) 2010



Mae'r map hon yn adroddiadau ar ddau ymdd y'r Arrolwg Cridnans gyswrt ddiweddar y'r Arrolwg Cridnans ar ran Ffincollwr Gwasg El Manryddio a Mantraint y Gaeon 2010. Mae'r map hon yn adroddiadau yn lloer ffrwythlon y Gaeon a gellir gwneud hi'n ddiwydwr i'w gyswrtio Cymuned Cymru Rhyd y Cymuned 1000075016.

228 08-10 Cynhyrwyd gan Cynrychiolwr, y Gyfarwyddwr Ystadegol Llywodraeth Cymuned Cymru

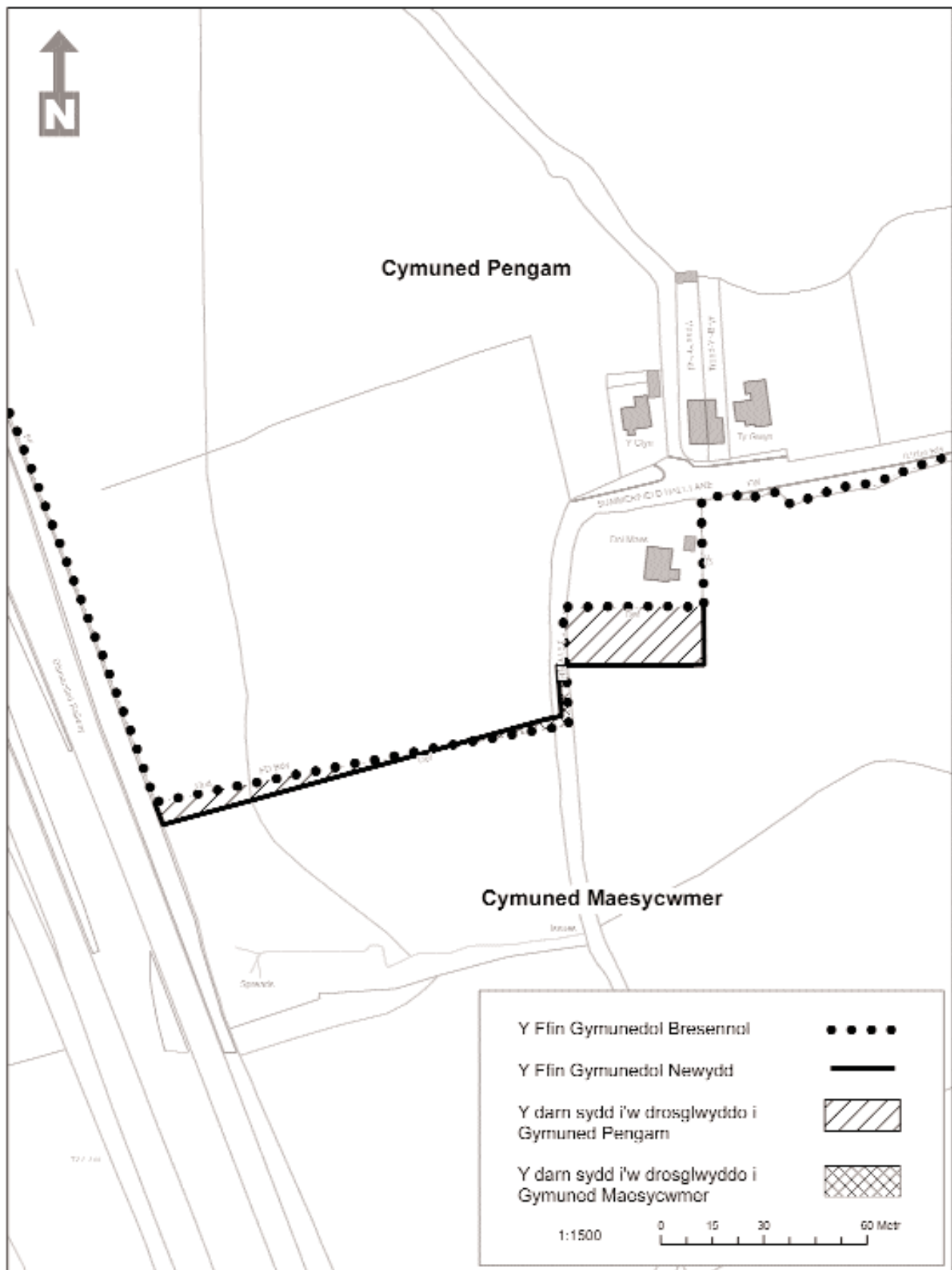
Map G of the County Borough of Caerphilly (Communities) Order 2010



This map is based upon the Ordnance Survey material with the permission of The Controller of Her Majesty's Stationery Office. © Crown copyright 2010. Unauthorised reproduction infringes Crown copyright and may lead to prosecution or civil proceedings. Welsh Assembly Government Licence Number: 100017/919.

228 08-10 Produced by Cartography. Statistical Directorate, Welsh Assembly Government

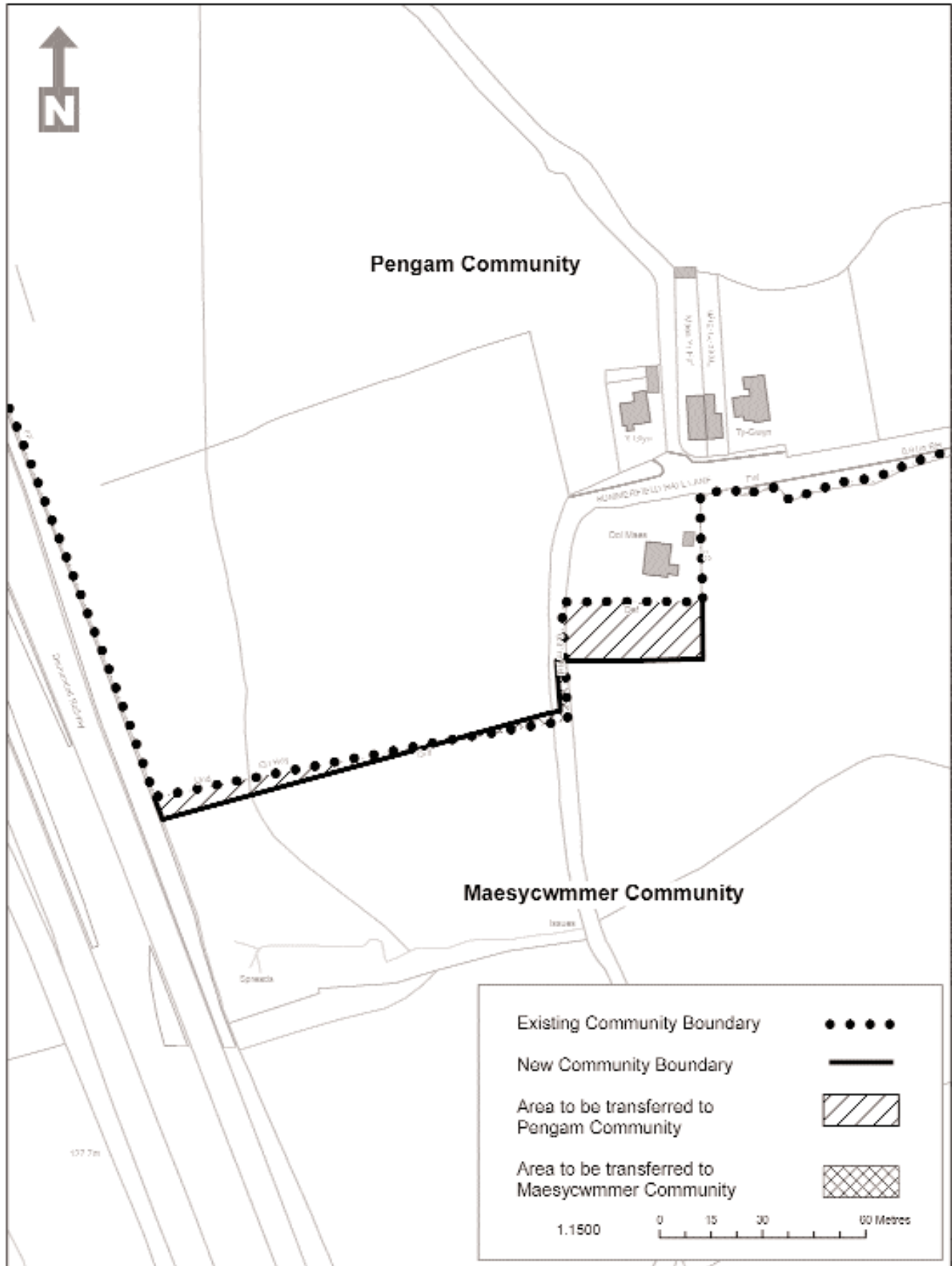
Map H o Orchymyn Bwrdeistref Sirol Caerffili (Cymunedau) 2010



Mae'r map hwn yn seiliedig ar ddeunydd yr Arolwg Ordnans gyda charniatâd yr Arolwg Ordnans ar ran Rheolwr Cwsg Eri Mawrhydyl © Hawffraint y Goron 2010. Mae atgynhyrchu heb awdurdod yn tom hawffraint y Goron a gall osein at cryn neu achos sht. Llywodraeth Cymru/Cyfrif y Drwydded. 100017916

229.09.10 Cynhyrwyd gan Cartograffeg, Y Gyfnewyddieth Ysledegol, Llywodraeth Cymru/Cyfrif y Drwydded

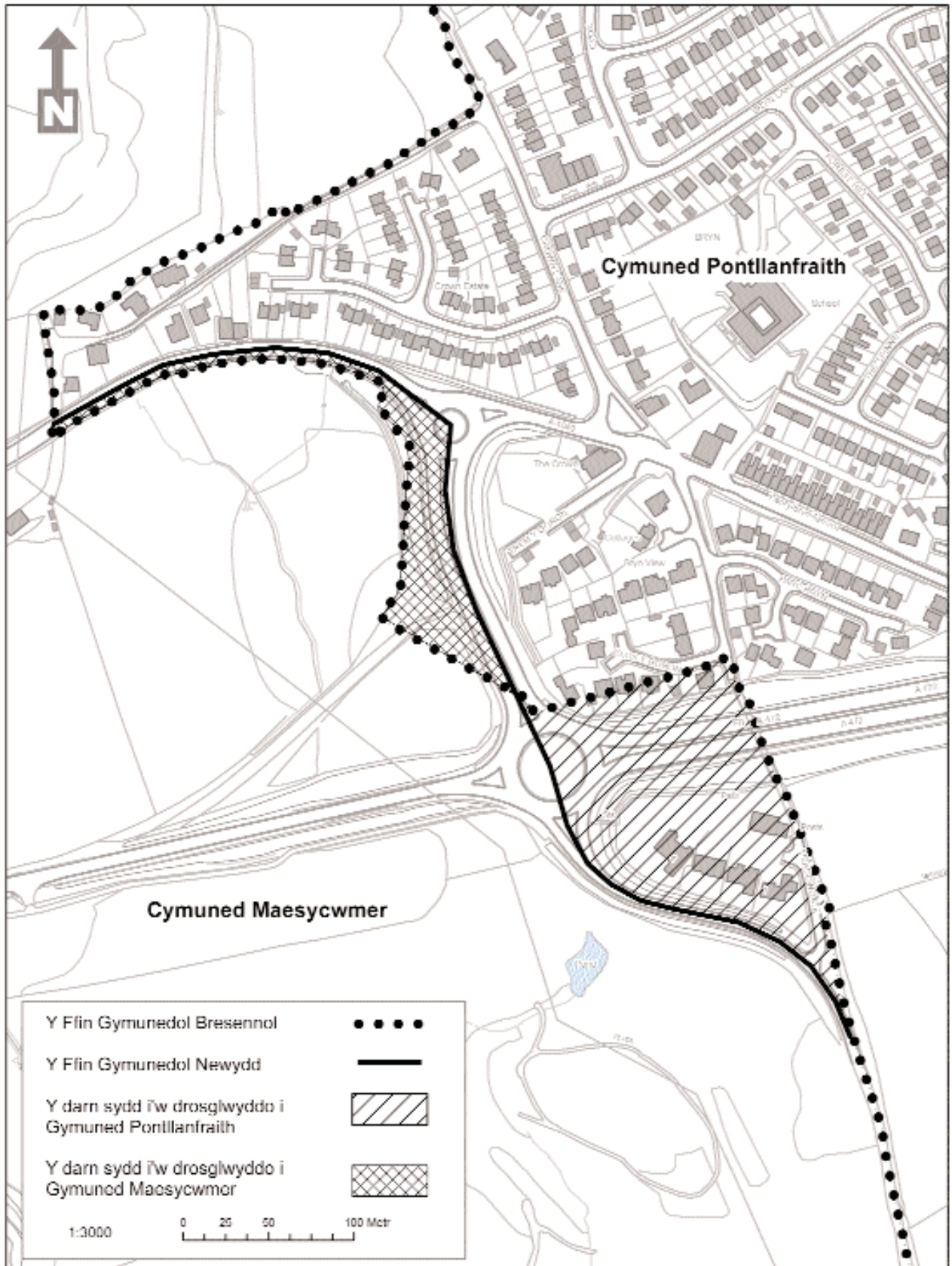
Map H of the County Borough of Caerphilly (Communities) Order 2010



This map is based upon the Ordnance Survey material with the permission of the Ordnance Survey on behalf of The Controller of Her Majesty's Stationery Office, © Crown copyright 2010. Unauthorised reproduction infringes Crown copyright and may lead to prosecution or civil proceedings. Welsh Assembly Government. Licence Number: 100017916

228.09-10 Produced by Cartographic, Statistical Directorate, Welsh Assembly Government

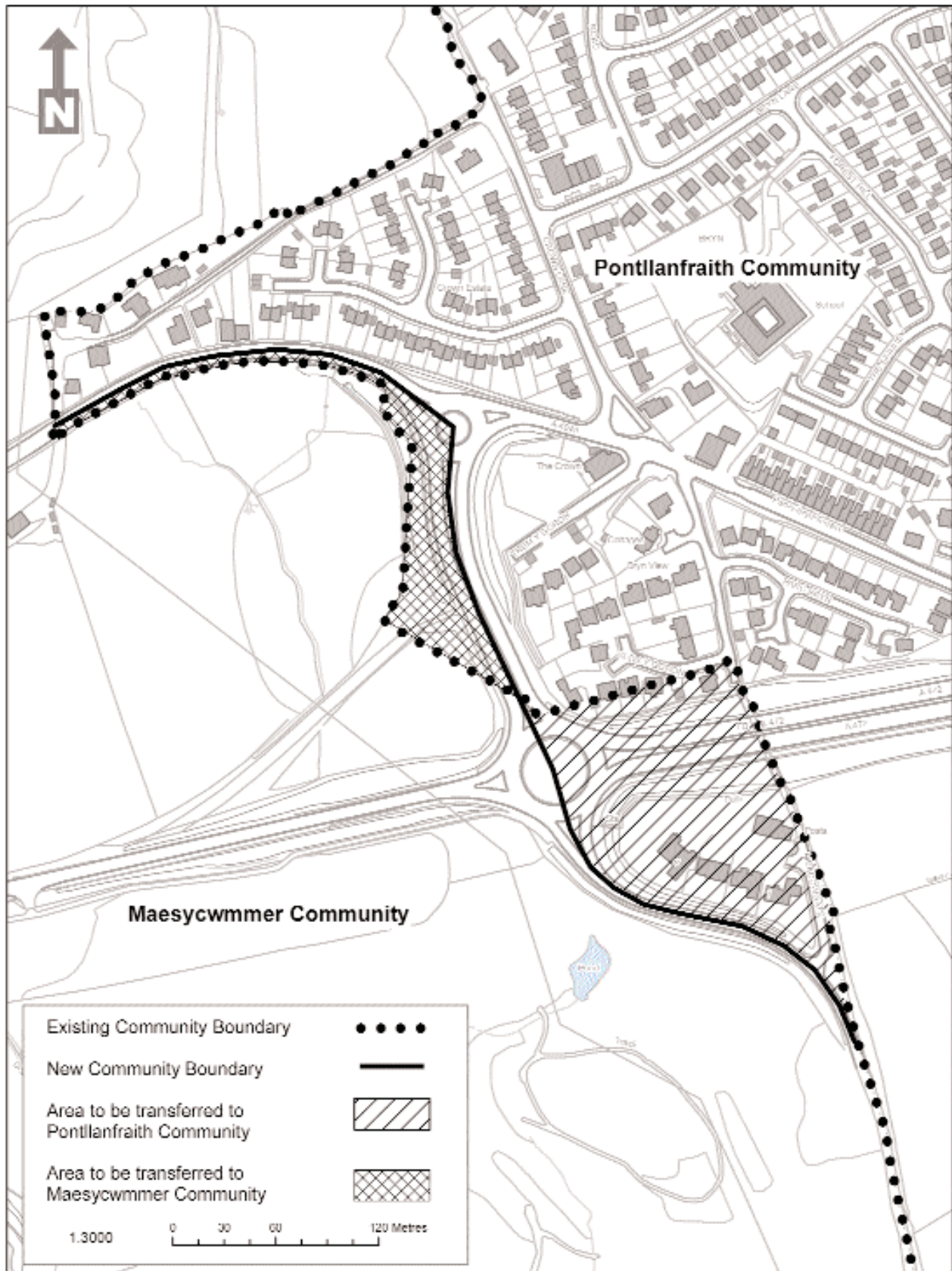
Map I o Orchymyn Bwrdeistref Sirol Caerffili (Cymunedau) 2010



Mae'n map ffram yn seiliedig ar ddeunydd yr Arolwg Ordnans gyda chierfedd yr Arolwg Ordnans ar ran Rhedolr Gwasg Ll Mawrhydi © Hawtraith y Goron 2010. Mae atgynhyrchu heb awdurdod yn torri hawtraith y Goron a gall arwain at erlynn neu achos sifil. Llywodraeth Cynulliad Cymru: Rhif y Drwydded: 100017516

229 09-10 Cynhyrwyd gan Cartograffag, Y Gyfarwyddoeth Ystadegol, Llywodraeth Cynulliad Cymru

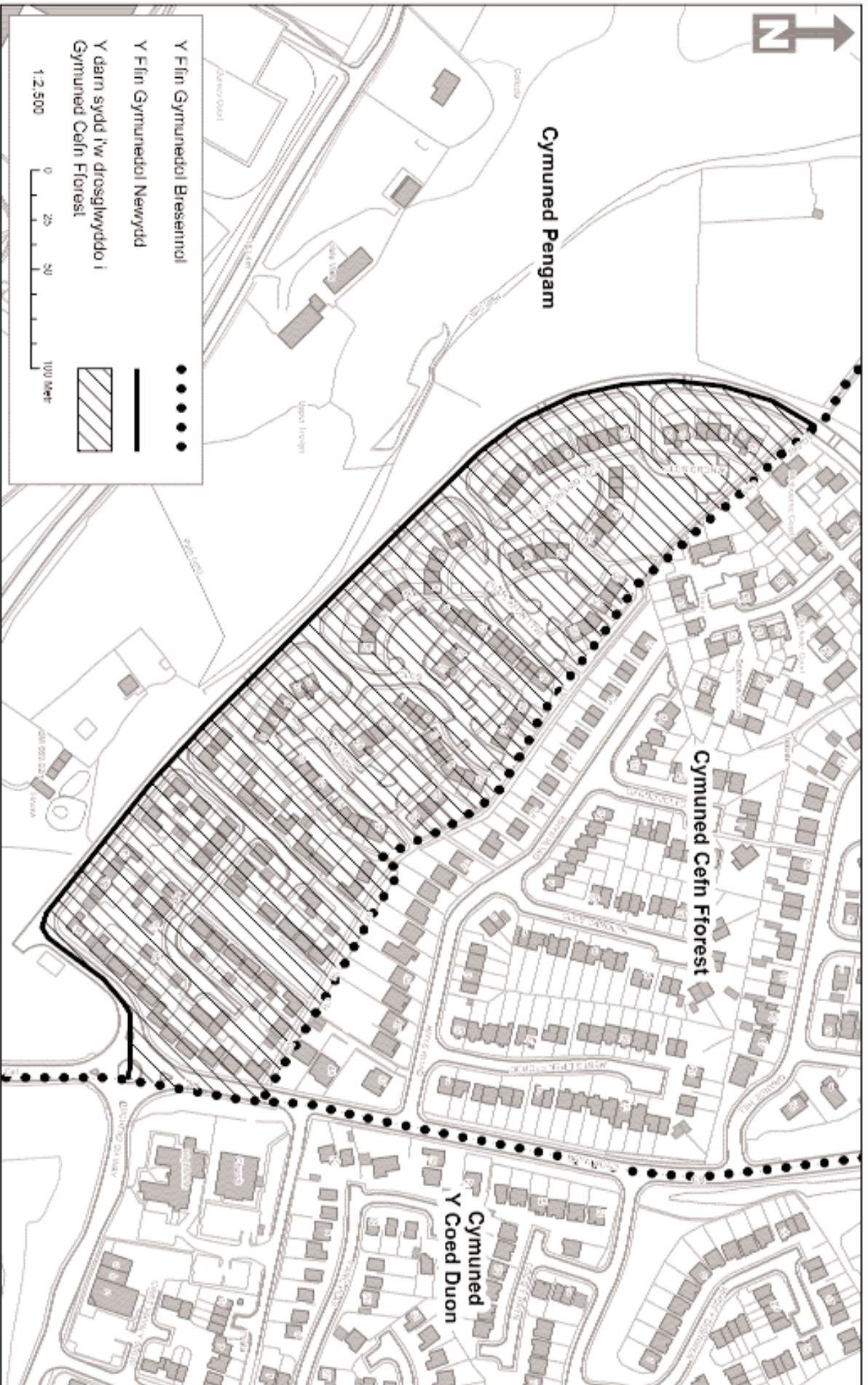
Map I of the County Borough of Caerphilly (Communities) Order 2010



This map is based upon the Ordnance Survey material with the permission of the Ordnance Survey on behalf of The Controller of Her Majesty's Stationery Office, © Crown copyright 2010. Unauthorised reproduction infringes Crown copyright and may lead to prosecution or civil proceedings. Welsh Assembly Government. Licence Number: 100017916

229.09-10 Produced by Cartographics, Statistical Directorate, Welsh Assembly Government

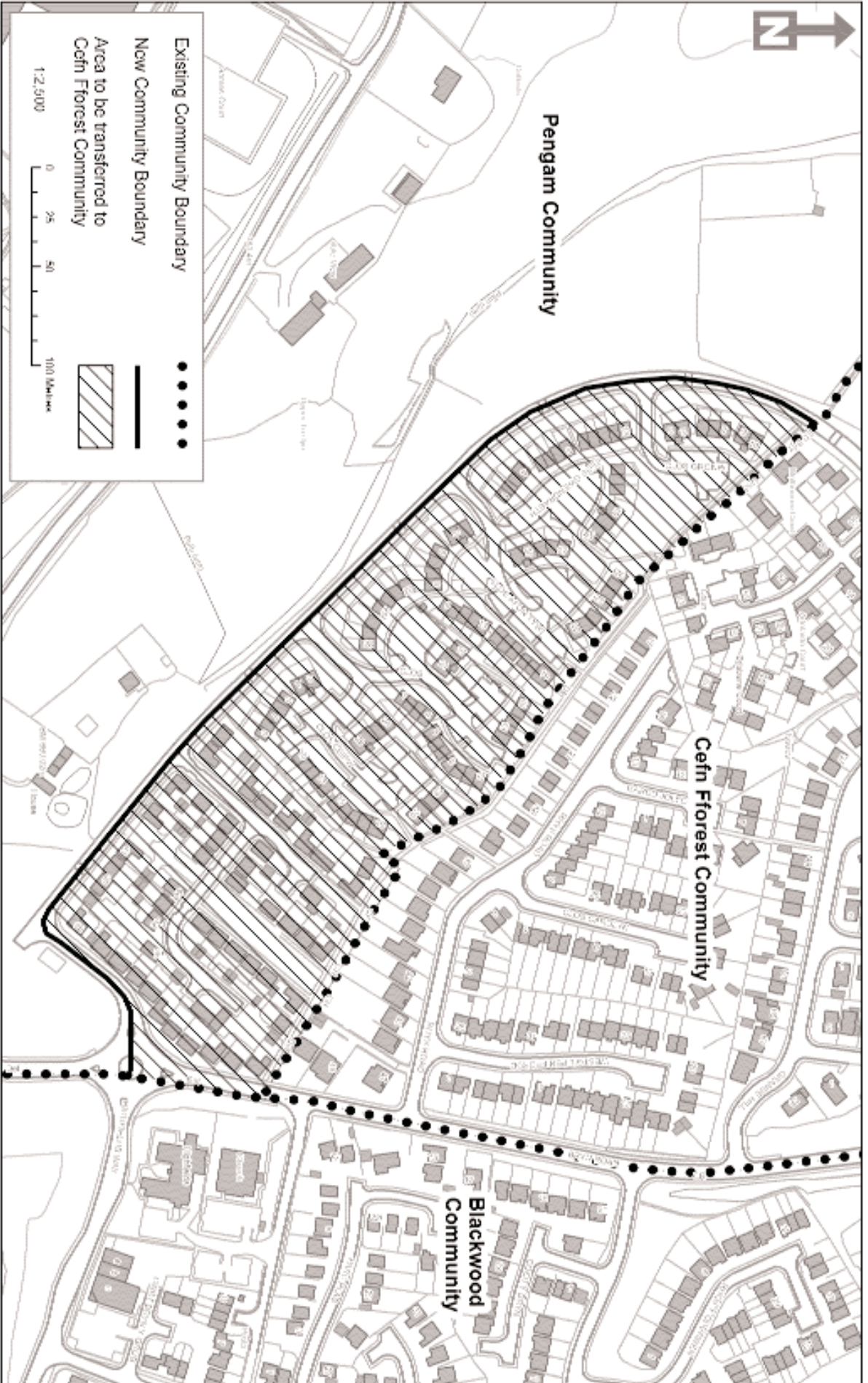
Map J o Orchymyn Bwrdeistref Sirol Caerffili (Cymunedau) 2010



Map C map rwm yn seiliedig ar ddiagram y'r Arrolwg Cychwyn gyda chymuniadau'r Arrolwg Cychwyn a'r ran Rhoddir Gwasg El Niawnydd 10. Hysbysu y'r Gweinidog y 2010. Mae'r map hon yn seiliedig ar ddiagram y'r Arrolwg Cychwyn gyda chymuniadau'r Arrolwg Cychwyn a'r ran Rhoddir Gwasg El Niawnydd 10. Hysbysu y'r Gweinidog y 2010.

2008-08-10 Cyfrifiadwyd gan: Ceryn Jones, Y Gyfarwyddwr Ystadegol, Llywodraeth Cymuned Cymru

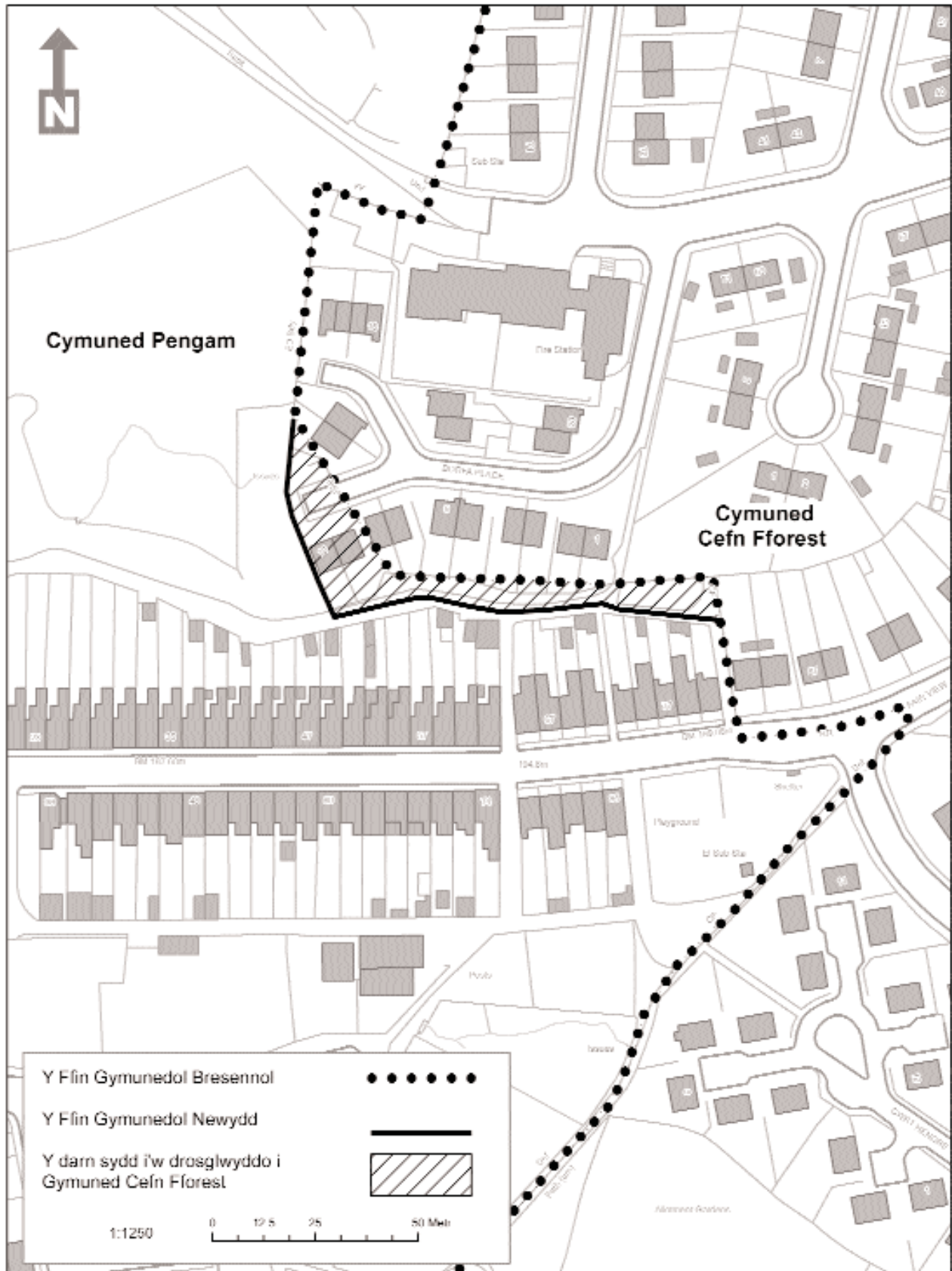
Map J of the County Borough of Caerphilly (Communities) Order 2010



This map is based upon the Ordnance Survey material with the permission of the Controller of Her Majesty's Stationery Office. © Crown copyright 2010. Unauthorized reproduction infringes Crown copyright and may lead to prosecution or civil proceedings. Welsh Assembly Government Licence Number: 100017/9/10

229 006-10 Produced by Cadwyn Graphics
Statistical Directorate, Welsh Assembly Government

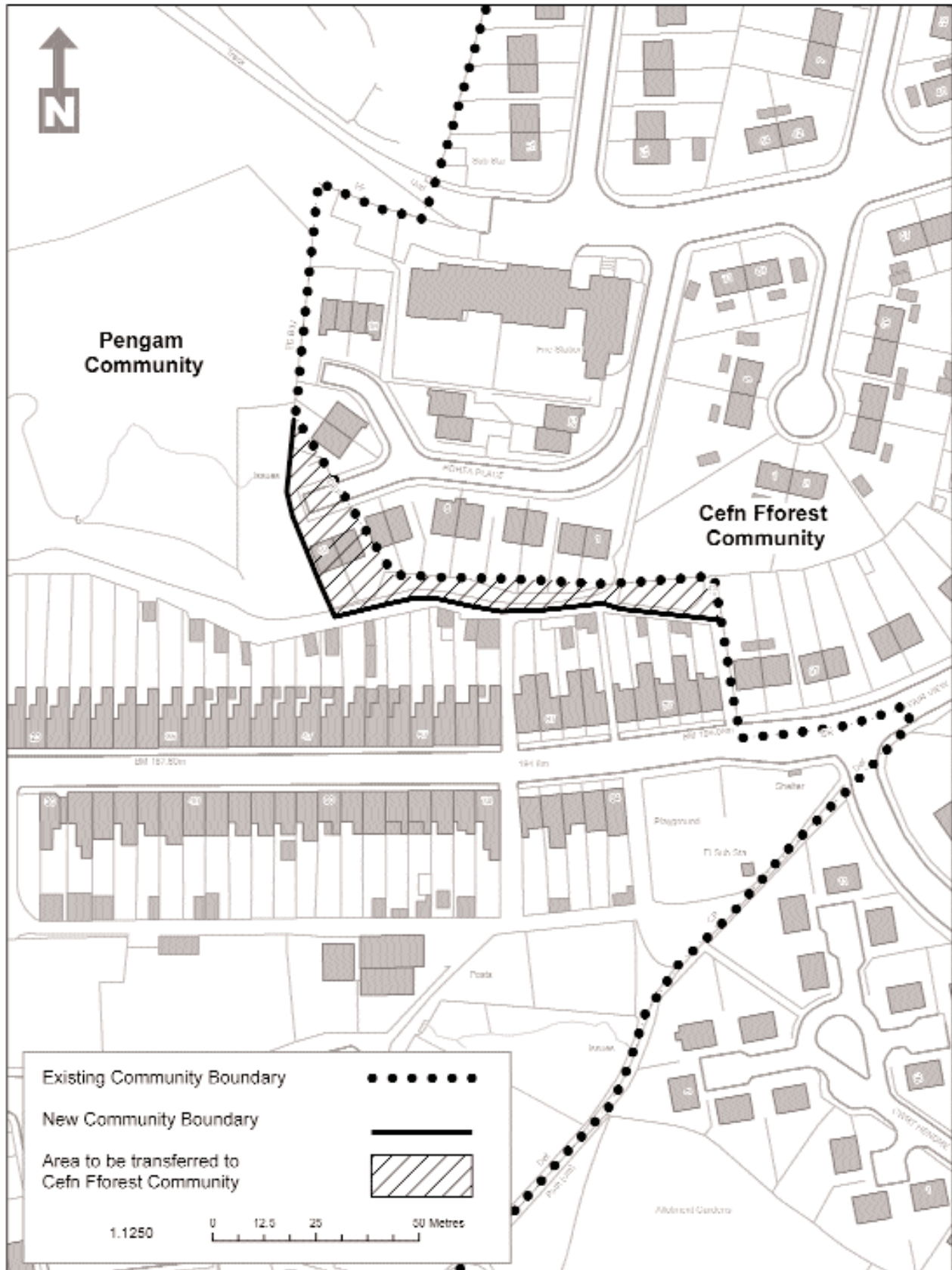
Map K o Orchymyn Bwrdeistref Sirol Caerffili (Cymunedau) 2010



Mae'r map hwn yn seiliedig ar ddcunydd yr Arolwg Ordnans gyda charactiad yr Arolwg Ordnans ar ran Rheolwr Gwaeg Ei Mawrhydi & Hawffraint y Goron 2010. Mae algorithmau heb awdurdod yn lani hawffraint y Goron a gall serwin at ailyn neu atros siffl. Llywodraeth Cynulliad Cymru. Rhif y Dwyddod: 10001/916

229 09-10 Cynhyrwyd gan Cartograffog, Y Gyfarwyddiaeth Ystadegol, Llywodraeth Cynulliad Cymru

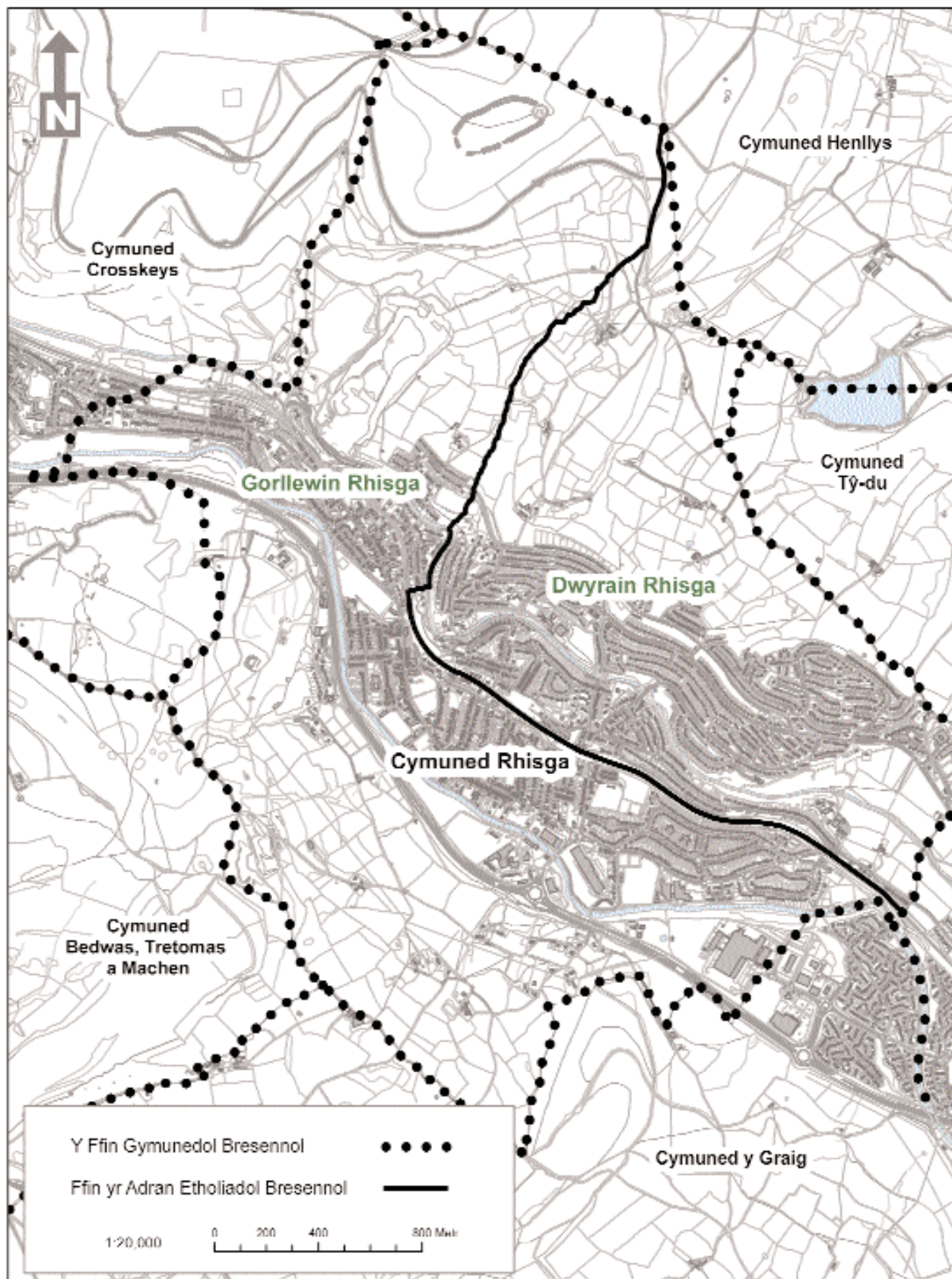
Map K of the County Borough of Caerphilly (Communities) Order 2010



This map is based upon the Ordnance Survey material with the permission of the Ordnance Survey on behalf of The Controller of Her Majesty's Stationery Office. © Crown copyright 2010. Unauthorised reproduction infringes Crown copyright and may lead to prosecution or civil proceedings. Welsh Assembly Government. Licence Number: 100017916

229.09-10 Produced by Cartographics, Statistical Directorate, Welsh Assembly Government

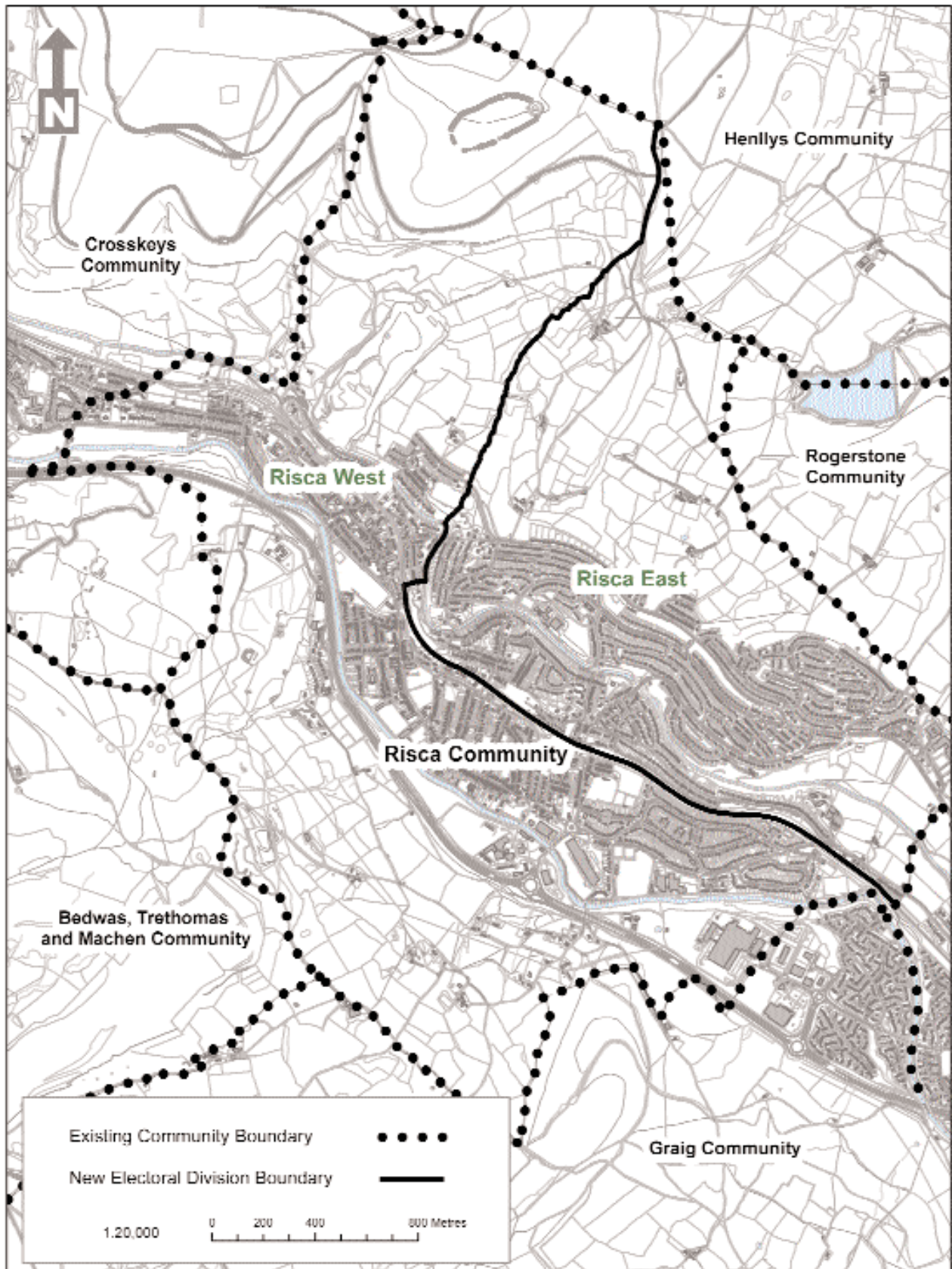
Map L o Orchymyn Bwrdeistref Sirol Caerffili (Cymunedau) 2010



Mae'r map hwn yn seiliedig ar ddeunydd yr Arolwg Ordnans gyda charniatd yr Arolwg Ordnans ar ran Rheolwr Cwsg Ff Hafnyddi & Hawffraint y Goron 2010. Mae atgynhyrchu heb awdurdod yn taro hawffraint y Goron a gall orwain at orlym neu achos siri. Uywoddeith Cynulliad Cymru. Rhif y Dwydded: 100017816

229.09.10 Cynhyrwyd gan Cartograffia, Y Cyferwydddeith Ystadegol, Uywoddeith Cynulliad Cymru

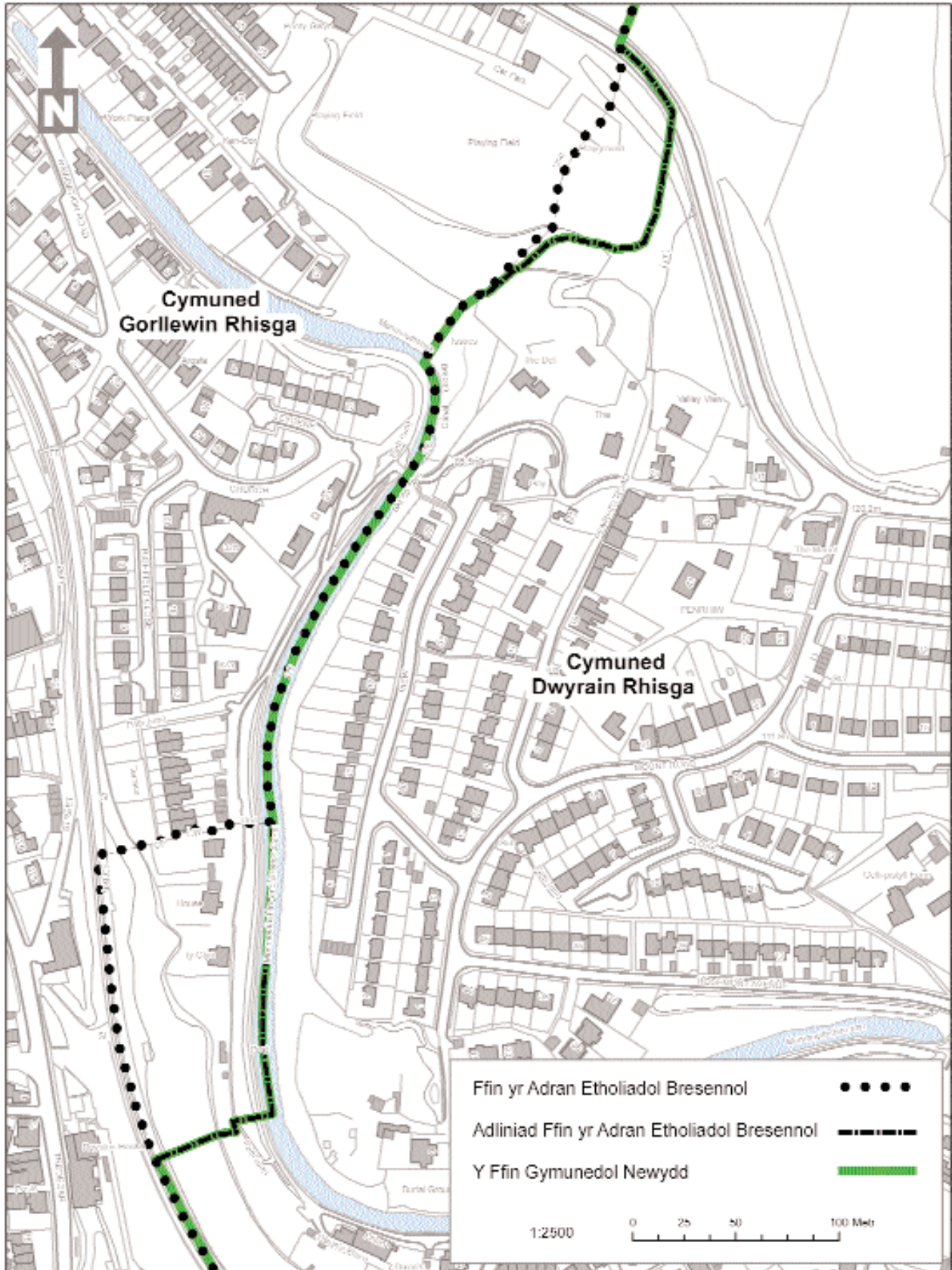
Map L of the County Borough of Caerphilly (Communities) Order 2010



This map is based upon the Ordnance Survey material with the permission of the Ordnance Survey on behalf of The Controller of Her Majesty's Stationery Office, © Crown copyright 2010. Unauthorised reproduction infringes Crown copyright and may lead to prosecution or civil proceedings. Welsh Assembly Government. Licence Number: 100017516

229/09-10 Produced by Cartographics, Statistical Directorate, Welsh Assembly Government

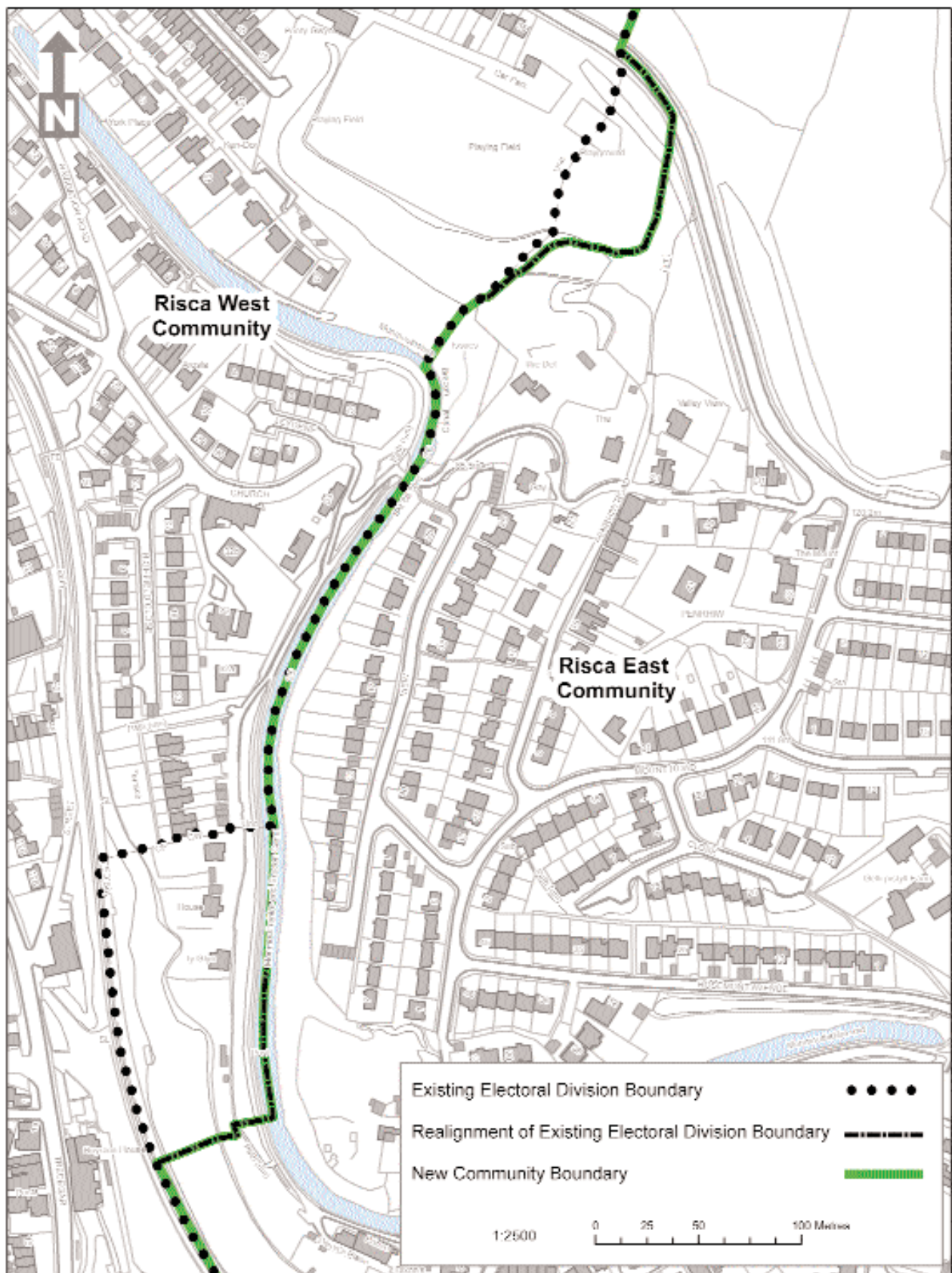
Map M o Orchymyn Bwrdeistref Sirol Caerffili (Cymunedau) 2010



Mae'r map hwn yn seiliedig ar ddcunydd yr Arolwg Ordians gyda charniad yr Arolwg Ordians ar ran Rheolwr Gweu Ff Mearbyd & Healliwini y Goron 2010.
Mae atgynhyrchu heb awdurdod yn torn hawtraid y Goron a gall arwain at oryn neu achos siri.
Uywstredeth Cynulliad Cymru, Rhifyn Dwydded, 100017916

229.09.10 Cynhyrchwyd gan Cartograffog,
Y Cyfeirwyddieth Ystadegol, Uywstredeth Cynulliad Cymru

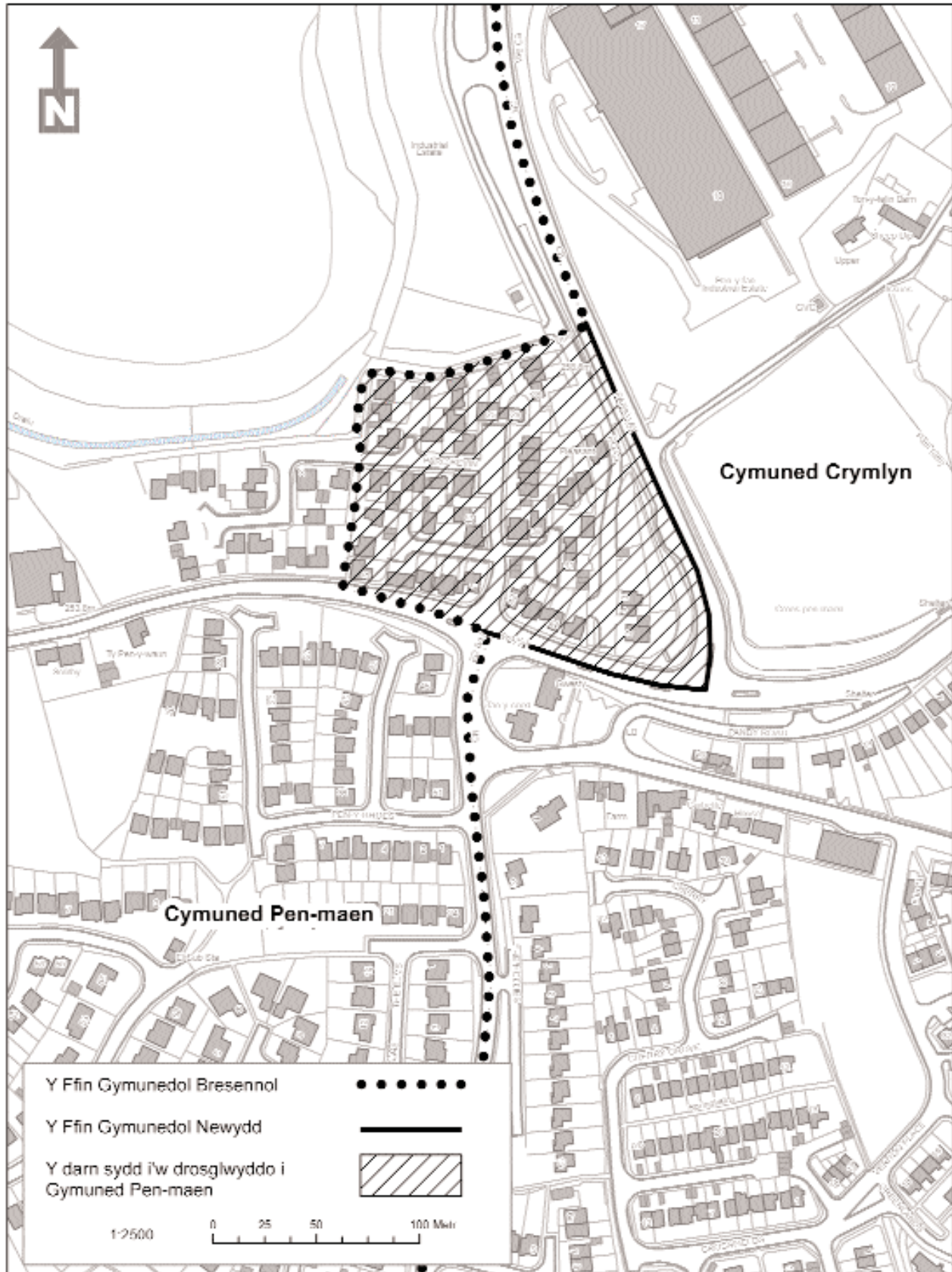
Map M of the County Borough of Caerphilly (Communities) Order 2010



This map is based upon the Ordnance Survey material with the permission of the Ordnance Survey on behalf of The Controller of Her Majesty's Stationery Office. © Crown copyright 2010. Unauthorised reproduction infringes Crown copyright and may lead to prosecution or civil proceedings. Welsh Assembly Government. Licence Number: 100017916

229.09-10 Produced by Cartographics, Statistical Directorate, Welsh Assembly Government

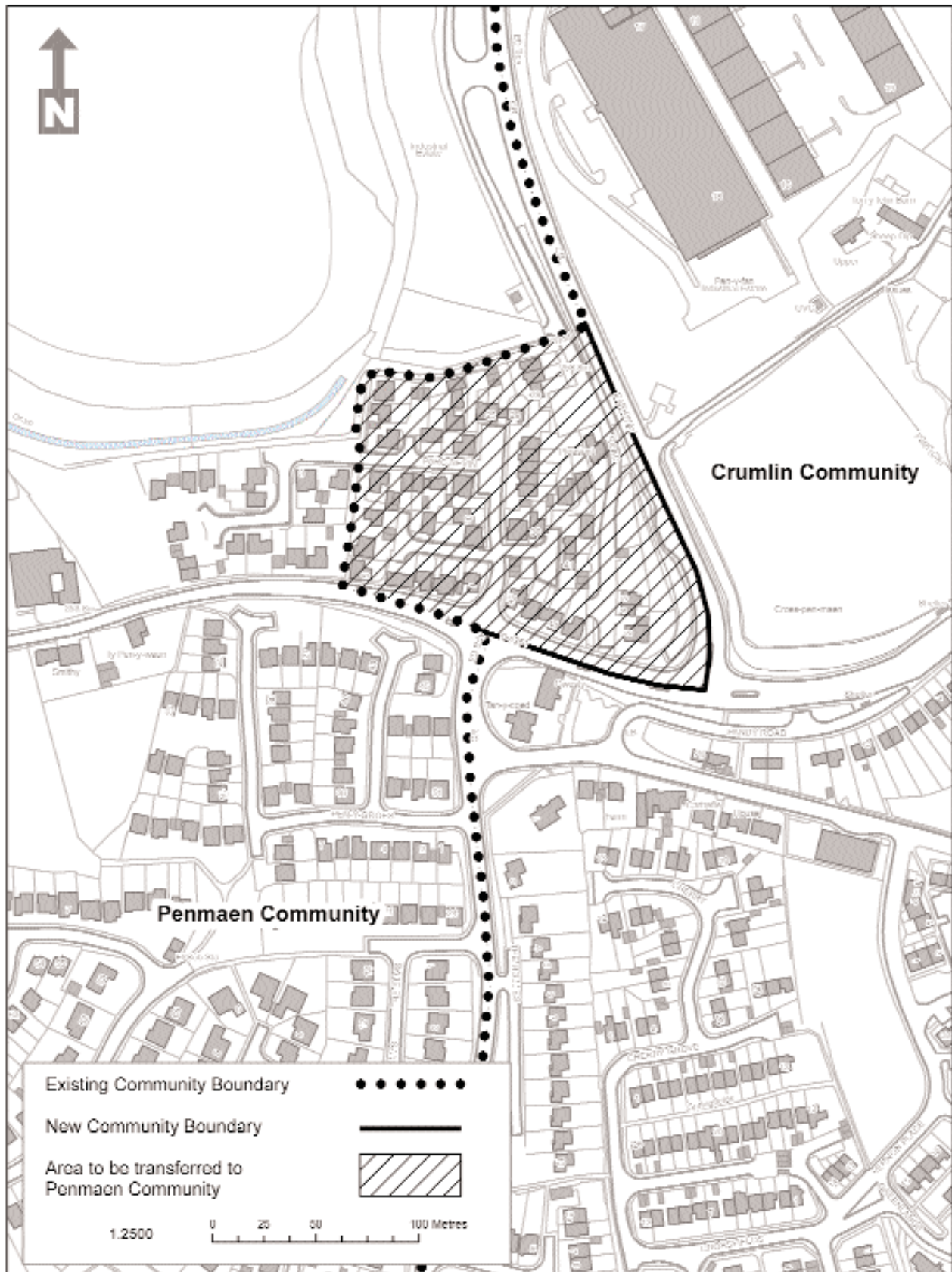
Map N o Orchymyn Bwrdeistref Sirol Caerffili (Cymunedau) 2010



Mae'r map hwn yn seiliedig ar ddaunydd yr Arolwg Ordians gyda charisâd yr Arolwg Ordians ar ran Rheolwr Gwasg Ll Mawrhydi © I lawfrant y Goron 2010. Mae atgynhyrchu heb awdurdod yn torri hawffraint y Goron & gall anwain at erlyn neu achos sifft Llywodraeth Cymuned Cymru. Rhif y Drwydded: 100017916

229.09-10 Cynhyrwyd gan Cartograffeg, Y Cyfarwyddiaeth Ystadegol, Llywodraeth Cymuned Cymru

Map N of the County Borough of Caerphilly (Communities) Order 2010



This map is based upon the Ordnance Survey material with the permission of the Ordnance Survey on behalf of The Controller of Her Majesty's Stationery Office, © Crown copyright 2010. Unauthorised reproduction infringes Crown copyright and may lead to prosecution or civil proceedings. Welsh Assembly Government. Licence Number: 100017916

229.09-10 Produced by Cartographics, Statistical Directorate, Welsh Assembly Government

