

Status: This is the original version (as it was originally made). This item of legislation is currently only available in its original format.

SCHEDULE 7

DIRECTIONAL SIGNS

PART III

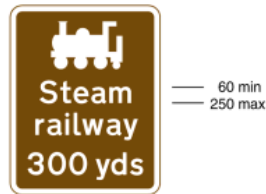
TOURIST DESTINATION SIGNS

SCHEDULE 7 PART III

Regulation 11(1)

TOURIST DESTINATION SIGNS

(other than on motorways or for pedestrians)



2201
Distance ahead to a tourist attraction

Item	
1	Regulations: None
2	Directions: 13(3)
3	Diagrams: None
4	Permitted variants: Schedule 16, items 6, 10, 11, 19, 33
5	Illumination requirements: Schedule 17, item 9



2202
Junction ahead leading to a tourist attraction

Item	
1	Regulations: None
2	Directions: 13(3)
3	Diagrams: None
4	Permitted variants: Schedule 16, items 6, 9, 12, 19, 29, 31, 32, 33, 34 The U-turn arrow shown in diagram 2035 may be substituted for the horizontal arrow and shall always be on the right hand side of the sign. The tourist attraction symbol may be centred below the tourist attraction name
5	Illumination requirements: Schedule 17, item 9



2203
Direction and distance to a tourist attraction

Item	
1	Regulations: None
2	Directions: 13(3)
3	Diagrams: None
4	Permitted variants: Schedule 16, items 6, 9, 15, 19, 31, 32, 33, 34
5	Illumination requirements: Schedule 17, item 9



2204
Direction and distance to a
Tourist Information Point or Centre

Item	
1	Regulations: None
2	Directions: 13(3)
3	Diagrams: None
4	Permitted variants: Schedule 16, items 6, 9, 15, 29, 34 The word "centre" may be added
5	Illumination requirements: Schedule 17, item 9

Status: This is the original version (as it was originally made). This item of legislation is currently only available in its original format.

SCHEDULE 7 PART III TOURIST DESTINATION SIGNS (contd.)



2205
Location of a Tourist Information Point or Centre

Item	
1	Regulations: None
2	Directions: 13(3)
3	Diagrams: None
4	Permitted variants: Schedule 16, Items 3, 6, 11 The word "centre" may be added. The name of a geographical area may be added
5	Illumination requirements: Schedule 17, item 9



2208
Direction to a tourist attraction indicated by a symbol

Item	
1	Regulations: None
2	Directions: 13(3)
3	Diagrams: None
4	Permitted variants: Schedule 16, items 15, 33
5	Illumination requirements: Schedule 17, item 9

Note: The minimum and maximum dimensions indicated apply to the symbol shown. When the sign is varied to show another symbol, the dimensions shall be varied in accordance with the proportions shown in Schedule 14



2209
Distance ahead to a tourist attraction

Item	
1	Regulations: None
2	Directions: 13(3)
3	Diagrams: None
4	Permitted variants: Schedule 16, items 5, 19, 33 Opening times may be added. The distance may be replaced by the word "CLOSED"
5	Illumination requirements: Schedule 17, item 9



2210
Junction ahead leading to or along a route passing through places of interest

Item	
1	Regulations: None
2	Directions: 13(3)
3	Diagrams: None
4	Permitted variants: Schedule 16, items 12, 19, 29 The rose symbol may be varied to the thistle symbol in Scotland, the dragon symbol in Wales or another approved local symbol. The cycle symbol may be added
5	Illumination requirements: Schedule 17, item 9

Status: This is the original version (as it was originally made). This item of legislation is currently only available in its original format.

SCHEDULE 7 PART III TOURIST DESTINATION SIGNS (contd.)



2211
Direction to or along a route
passing through places of interest

Item	
1	Regulations: None
2	Directions: 13(3)
3	Diagrams: None
4	Permitted variants: Schedule 16, items 15, 19, 29 Same as diagram 2210
5	Illumination requirements: Schedule 17, item 9



2212
Direction along a route
passing through places of interest

Item	
1	Regulations: None
2	Directions: 13(3)
3	Diagrams: None
4	Permitted variants: Schedule 16, item 15 Same as diagram 2210. The symbol may be placed alongside the legend at the end of the sign opposite to the chevron
5	Illumination requirements: Schedule 17, item 9



2213
Junction ahead leading to a route
of special interest to tourists

Item	
1	Regulations: None
2	Directions: 13(3)
3	Diagrams: None
4	Permitted variants: Schedule 16, items 3, 5, 12, 19, 29 Same as diagram 2210. The legend may be varied to "Tourist route" or a route title. "Tourist" may be varied to "Scenic" or "Coastal". "route" may be varied to "trail"
5	Illumination requirements: Schedule 17, item 9

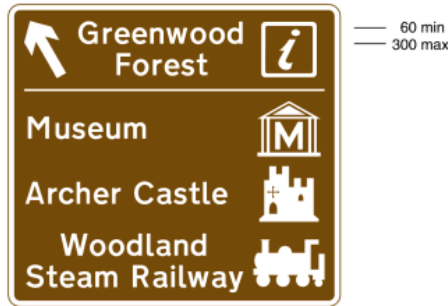


2214
Direction to or along a route
of special interest to tourists

Item	
1	Regulations: None
2	Directions: 13(3)
3	Diagrams: None
4	Permitted variants: Schedule 16, items 3, 5, 15, 19, 29 Same as diagram 2213
5	Illumination requirements: Schedule 17, item 9

Status: This is the original version (as it was originally made). This item of legislation is currently only available in its original format.

SCHEDULE 7 PART III TOURIST DESTINATION SIGNS (contd.)



2215
Junction ahead leading to a town or geographical area containing several tourist attractions and a Tourist Information Point or Centre

Item	
1	Regulations: None
2	Directions: 13(3)
3	Diagrams: None
4	Permitted variants: Schedule 16, items 3, 5, 12, 19, 29, 33 The number of tourist attractions shown on the lower part of the sign may be varied, but shall not exceed five
5	Illumination requirements: Schedule 17, item 9



2216
Junction ahead leading to tourist attractions and a Tourist Information Point or Centre reached in different directions

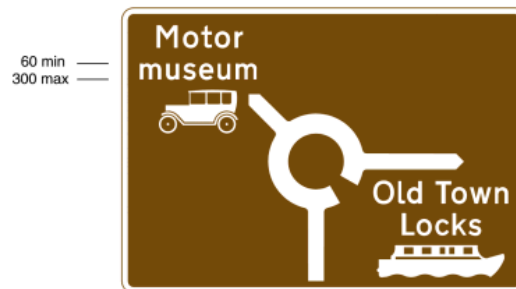
Item	
1	Regulations: None
2	Directions: 13(3)
3	Diagrams: None
4	Permitted variants: Schedule 16, items 3, 6, 12, 16, 19, 29, 33, 34
5	Illumination requirements: Schedule 17, item 9

Status: This is the original version (as it was originally made). This item of legislation is currently only available in its original format.

SCHEDULE 7 PART III TOURIST DESTINATION SIGNS (contd.)



Item	
1	Regulations: None
2	Directions: 13(3)
3	Diagrams: None
4	Permitted variants: Schedule 16, items 19, 20, 21, 33 The route number may be varied to a place name or to a symbol shown in Schedule 14 or other approved symbol. A place name may be added to the route number. "railway museum" may be varied to no more than two tourist attractions with "and" or "&" inserted between the two names. "follow" and the route number may be varied to "leave at next junction", or "leave at" and the name of the junction, or varied to "use" and the Park and Ride symbol shown in diagram 2503, or its permitted variants, with a white border added. The Park and Ride symbol may be varied to a white panel with the "P" symbol shown in diagram 2505 and a description of a parking place
5	Illumination requirements: Schedule 17, item 9



2218
Roundabout ahead leading to tourist attractions shown

Item	
1	Regulations: None
2	Directions: 13(3)
3	Diagrams: None
4	Permitted variants: Schedule 16, items 3, 5, 16, 18, 19, 31, 32, 33, 34 The tourist attraction symbol may be placed to the right of the associated legend when indicating a direction ahead or to the left, and placed to the left of the associated legend when indicating a direction to the right
5	Illumination requirements: Schedule 17, item 9