
STATUTORY INSTRUMENTS

1997 No. 2765

HIGHWAYS, ENGLAND AND WALES

**The M40 Motorway (Wheatley Service Area
Access) Connecting Roads Scheme 1997**

Made - - - - 24th November 1997

Coming into force - - 8th December 1997

The Secretary of State for Transport makes this Scheme in exercise of powers conferred by sections 16, 17 and 19 of the Highways Act 1980⁽¹⁾ and now vested in him⁽²⁾, and of all other powers enabling him in that behalf:

1. This Scheme may be cited as the M40 Motorway (Wheatley Service Area Access) Connecting Roads Scheme 1997 and shall come into force on 8th December 1997.

2. In this Scheme—

- (1) all measurements of distance are measured along the route of the relevant highway;
- (i) “connecting road” means a special road along a route described in the Schedule to this Scheme;
- (ii) “the Motorway” means the M40 Motorway in Oxfordshire;
- (iii) “the plan” means the plan numbered HA16/1M/001 marked “The M40 Motorway (Wheatley Service Area Access) Connecting Roads Scheme 1997”, signed by the authority of the Secretary of State for Transport and deposited at the Department of the Environment, Transport and the Regions, Great Minster House, 76 Marsham Street, London SW1P 4DR; and
- (iv) “the special roads” means each connecting road.

3. The Secretary of State is authorised to provide the special roads for the exclusive use of traffic of Classes I and II of the classes of traffic set out in Schedule 4 to the Highways Act 1980.

4. The centre line of each of the special roads is indicated by a heavy black line on the plan.

5. Each of the special roads shall become a trunk road on the date when this Scheme comes into force.

(1) 1980 c. 66.
(2) S.I.1981/238.

Status: This is the original version (as it was originally made). UK
Statutory Instruments are not carried in their revised form on this site.

Signed by authority of the Secretary of State for Transport

24th November 1997

W. S. C. Wadrup
Network and Customer Services (Midland) The
Highways Agency

SCHEDULE 1

ROUTES OF THE CONNECTING ROADS

The routes of the connecting roads are as follows:—

Junction with Junction 8 of the Motorway

Two routes to connect the eastbound and westbound carriageways of the Motorway with the A418 road at Junction 8 of the Motorway at Wheatley in Oxfordshire (the special roads along these routes being respectively given the numbers 1 and 2 on the plan).

*Status: This is the original version (as it was originally made). UK
Statutory Instruments are not carried in their revised form on this site.*

THE M40 MOTORWAY (WHEATLEY SERVICE AREA ACCESS) CONNECTING ROADS SCHEME 1997

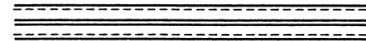
The site plan shows the centre lines of the connecting roads
but not the widths or constructional details

KEY

CONNECTING ROADS AUTHORISED
BY THIS SCHEME



M40 MOTORWAY



Key Plan Scale 1:50,000

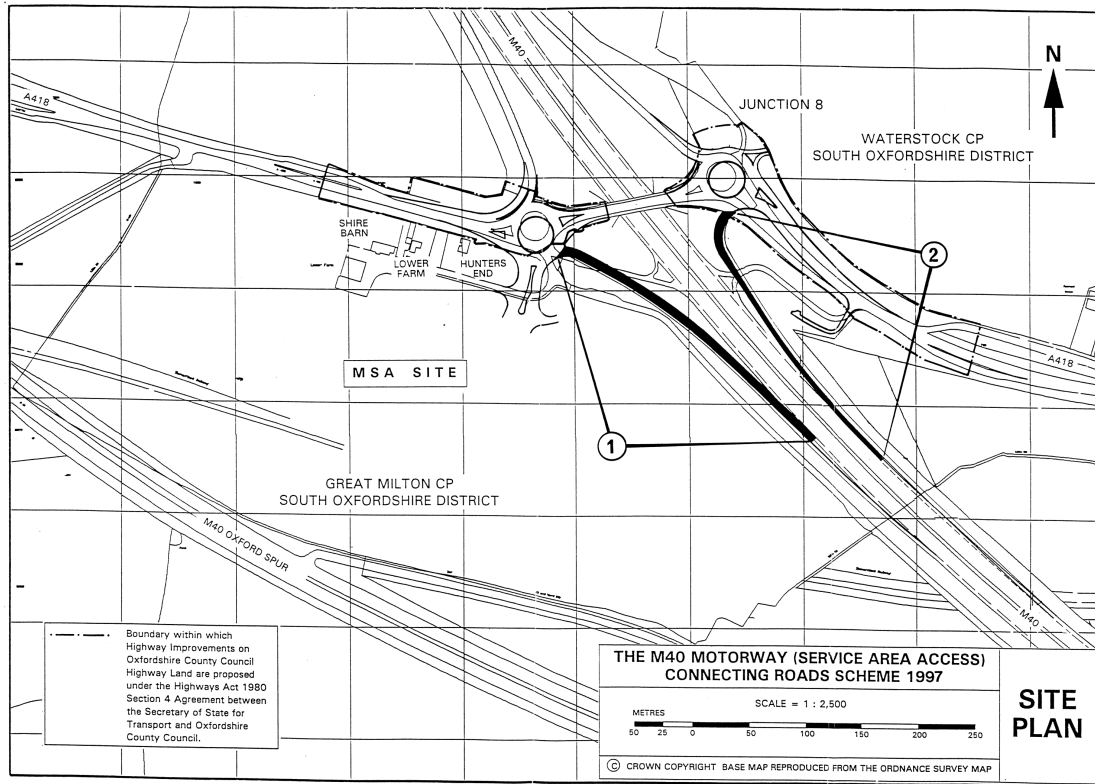
Site Plan Scale 1:2,500

HA Plan No. HA16/1M/001

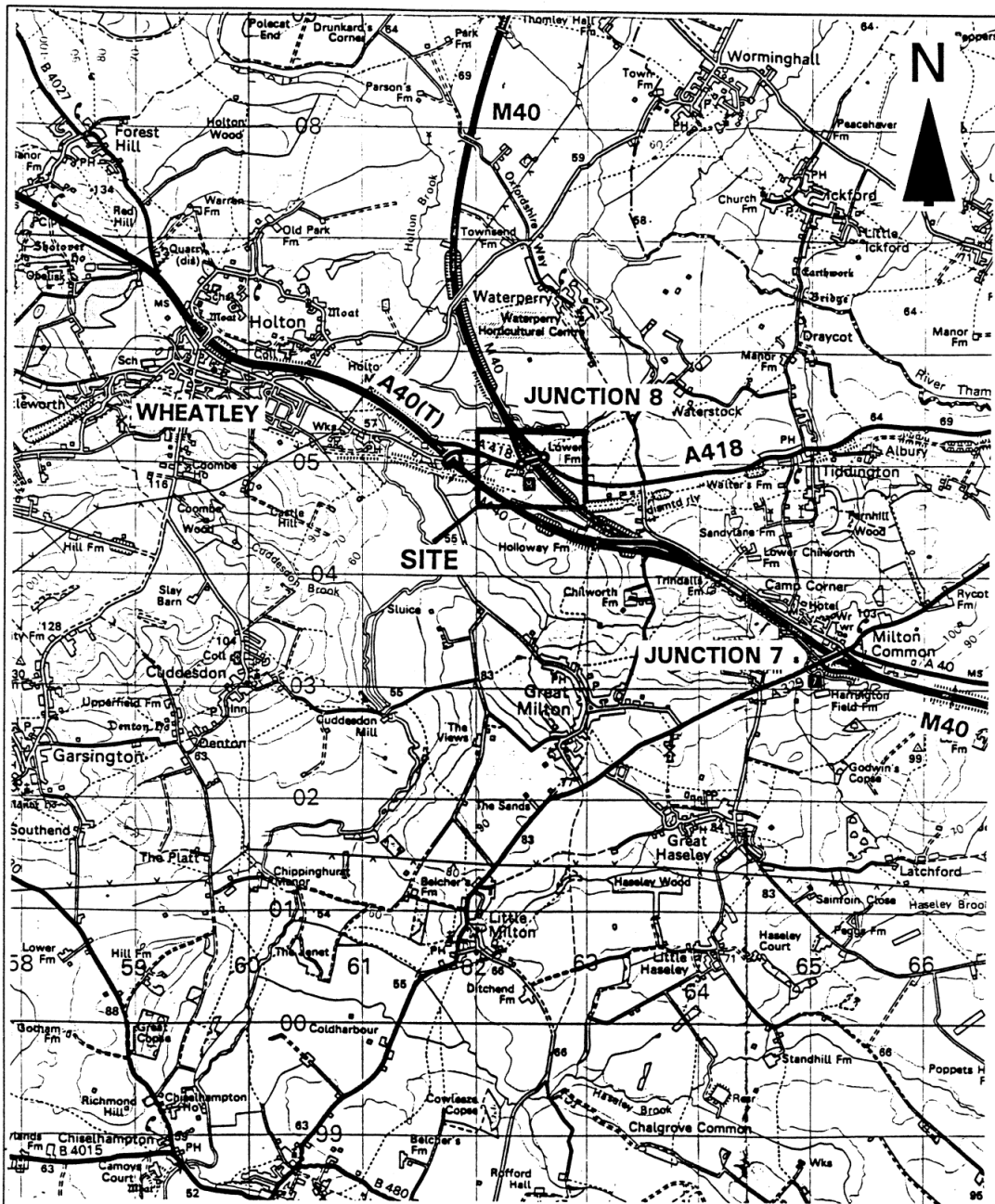
Signed by authority of the Secretary of State
for Transport on the 24th November 1997

WSC WADRUP
The Director
Network & Customer Services (Midland)
Highways Agency

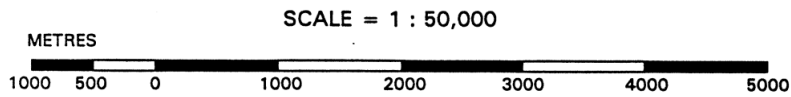
Status: This is the original version (as it was originally made). UK Statutory Instruments are not carried in their revised form on this site.



Status: This is the original version (as it was originally made). UK
Statutory Instruments are not carried in their revised form on this site.



**THE M40 MOTORWAY (WHEATLEY SERVICE AREA ACCESS)
CONNECTING ROADS SCHEME 1997**



**KEY
PLAN**

© CROWN COPYRIGHT BASE MAP REPRODUCED FROM THE ORDNANCE SURVEY MAP

