

---

STATUTORY INSTRUMENTS

---

**1995 No. 3068 (S.222)**

**NEW TOWNS**

**The New Town (East Kilbride) (Transfer of Property, Rights and Liabilities) Order 1995**

*Made* - - - - 27th November 1995  
*Laid before Parliament* 8th December 1995  
*Coming into force* - - 31st December 1995

The Secretary of State, in exercise of the powers conferred on him by section 36D of the New Towns (Scotland) Act 1968<sup>(1)</sup> and of all other powers enabling him in that behalf, hereby makes the following Order:

**Citation, commencement and interpretation**

1.—(1) This Order may be cited as the New Town (East Kilbride) (Transfer of Property, Rights and Liabilities) Order 1995 and shall come into force on 31st December 1995.

(2) In this Order—

“the council” means East Kilbride District Council being a council constituted in accordance with Part I of the Local Government (Scotland) Act 1973<sup>(2)</sup>;

“development corporation” means the East Kilbride Development Corporation established by the New Town (East Kilbride) Development Corporation Order 1947<sup>(3)</sup>;

“enactment” includes an order, regulation, rule or other instrument having effect by virtue of an Act;

“recorded GRS (Lanark)” means recorded in the Division of the General Register of Sasines for the County of Lanark.

(3) A reference in Part 1 of the Schedule to this Order to a “plan” followed by a number is a reference to the plan of that number annexed to the Schedule to this Order.

**Transfer of property, rights and liabilities to the council**

2.—(1) Subject to the provisions of this Order—

---

(1) 1968 c. 16; section 36D was inserted by the Enterprise and New Towns (Scotland) Act 1990 (c. 35), section 33.  
(2) 1973 c. 65.  
(3) S.R. & O. 1947/1758.

- (a) the heritable property specified in the Schedule to this Order, insofar as owned by the development corporation immediately before the day on which this Order comes into force; and
- (b) the development corporation's interest immediately before the day on which this Order comes into force in the standard securities, minutes of agreement, policies of assurance and other contracts and agreements specified in the Schedule to this Order,

shall, together with the development corporation's rights, liabilities and obligations pertaining thereto, transfer to and vest in the council at the beginning of the day on which this Order comes into force.

(2) For the purposes of paragraph (1) above, a reference to any liability or obligation specified in, or of a description specified in, or relating to any property or matter specified in, any part of the Schedule to this Order shall be deemed to include any liability or obligation of the development corporation subsisting immediately before the date on which this Order comes into force whether or not any relevant claim (within the meaning of section 9 of the Prescription and Limitation (Scotland) Act 1973(4)) has been made in relation to the liability or obligation at any time before that date.

### **Incidental and supplementary provisions**

**3.—(1)** Anything done or in the process of being done by or in relation to the development corporation for the purposes of or in connection with the property, rights and liabilities transferred by this Order shall on and after the date on which this Order comes into force be treated as having been done by or in relation to, or shall be continued by or in relation to, the council; and without prejudice to the foregoing generality—

- (a) any legal proceedings by or in relation to the development corporation for the purposes of or in connection with the said property, rights and liabilities may be continued by or in relation to the council; and accordingly references to the development corporation in any process or other document issued, prepared or employed for the purposes of any such proceedings before any court or other tribunal or authority shall be taken as referring to the council;
- (b) every contract or agreement whether written or not to which the development corporation is a party for the purposes of or in connection with the said property, rights and liabilities shall have effect in relation to such property, rights and liabilities, in respect of any time falling after the date of transfer, as if the council was the party thereto in place of the development corporation and as if for each reference therein to the development corporation there was substituted a reference to the council;
- (c) every deed, bond, instrument and document relating to the property, rights and liabilities of the development corporation which by this Order are transferred to the council shall have effect in relation to such property, rights and liabilities in respect of any time falling after the date of transfer, as if, where the development corporation is a party thereto the council was substituted as that party and as if for each reference therein to the development corporation there were substituted a reference to the council; and
- (d) every process, contract, agreement, deed, bond, instrument and document mentioned in sub-paragraphs (a) to (c) respectively of this paragraph shall be subject to the following additional modifications, so far as they are applicable—
  - (i) as if for a reference (however worded and whether expressed or implied) to a member or members of the staff of the development corporation there were substituted, in

---

(4) 1973 c. 52; section 9 was amended by the Prescription and Limitation (Scotland) Act 1984 (c. 45), Schedule 1, paragraph 3; by the Bankruptcy (Scotland) Act 1985 (c. 66), Schedule 7, paragraph 11; and by the Prescription (Scotland) Act 1987 (c. 36), section 1.

respect of anything done or falling to be done or occurring after the date of transfer, a reference to a member or members of the staff of the council; and

- (ii) as if for a reference to the office or place of business of the development corporation there were substituted, in respect of any time falling after the date of transfer, a reference to the office or place of business of the council.

(2) The property, rights and liabilities to which this Order relates include property, rights and liabilities of the development corporation whether or not capable of being transferred or assigned by the development corporation.

(3) For all purposes connected with, or arising subsequent to, a transfer to the council of any property, rights or liabilities to which this Order relates, the council is to be treated in respect of the property, rights and liabilities so transferred as the same person in law as the development corporation.

(4) Nothing in article 2 above or in the foregoing provisions of this article shall have the effect of completing the title of the council to any land transferred by virtue of this Order, but this is without prejudice to the provisions of section 36D(4) of the New Towns (Scotland) Act 1968.

St Andrew's House,  
Edinburgh  
27th November 1995

*George Kynoch*  
Parliamentary Under Secretary of State, Scottish  
Office

*Status: This is the original version (as it was originally made). This item of legislation is currently only available in its original format.*

## SCHEDULE

Article 2

### SPECIFICATION OF HERITABLE PROPERTY, STANDARD SECURITIES, MINUTES OF AGREEMENT, POLICIES OF ASSURANCE, CONTRACTS AND AGREEMENTS

## PART 1

### LAND OWNED BY THE DEVELOPMENT CORPORATION

1. ALL and WHOLE those subjects extending to Eight hundred and twenty seven decimal or one-thousandth part of a hectare or thereby at Newlands Road, East Kilbride, part of Newlandsmuir Farm in the Parish of East Kilbride and County of Lanark being the subjects shown delineated and hatched on plan 1.

2. ALL and WHOLE those subjects extending to Seven hundred and thirty seven decimal or one-thousandth parts of a hectare or thereby at Greenhills Road, East Kilbride, part of Lonsdale Farm in the Parish of East Kilbride and County of Lanark, being the subjects shown delineated and hatched on plan 2.

3. ALL and WHOLE those subjects extending to One hundred and eighty nine square metres or thereby known as Twenty seven Mowbray, East Kilbride in the Parish of East Kilbride and County of Lanark, being the subjects shown delineated and hatched on plan 3.

4. ALL and WHOLE those subjects extending to One hundred and thirty five square metres or thereby known as 2 Chestnut Crescent, East Kilbride in the Parish of East Kilbride and County of Lanark, being the subjects shown delineated and hatched on plan 4.

5. ALL and WHOLE those subjects extending to One hundred and seventy six square metres or thereby known as One hundred and twenty nine Juniper Avenue, East Kilbride in the Parish of East Kilbride and County of Lanark, being the subjects shown delineated and hatched on plan 5.

6. ALL and WHOLE those subjects extending to Three hectares and seven hundred and fifty two decimal or one thousandth parts of a hectare or thereby at Queensway/Cornwall Street, East Kilbride in the Parish of East Kilbride and County of Lanark known as the Centre West site being the subjects shown delineated and hatched on plan 6.

7. The Landlords interest in the lease of one acre and four hundred and thirty one thousandth parts of an acre at Dickie's site, East Kilbride in the Parish of East Kilbride and County of Lanark between East Kilbride Development Corporation and The Norwich Union Life Insurance Society dated 11th December 1972 and 16th January 1973 and recorded GRS (Lanark) 24th January 1973.

8. ALL and WHOLE that play area at Odense Court, East Kilbride in the Parish of East Kilbride and County of Lanark extending to One hundred and eighty seven square metres and Ninety six decimal or one hundredth parts of a square metre or thereby being the subjects shown delineated and hatched and marked "1" on plan 7.

9. ALL and WHOLE that play area at Ennerdale, East Kilbride in the Parish of East Kilbride and County of Lanark extending to Sixty nine square metres and thirty five decimal or one hundredth parts of a square metre or thereby being the subjects shown delineated and hatched and marked "2" on plan 8.

10. ALL and WHOLE that play area at Derwentwater, East Kilbride in the Parish of East Kilbride and County of Lanark extending to Twenty three square metres and eight decimal one-hundredth parts of a square metre or thereby being the subjects shown delineated and hatched and marked "3" on plan 8.

**11.** ALL and WHOLE that play area at Derwentwater, East Kilbride in the Parish of East Kilbride and County of Lanark extending to Fifty six square metres and ninety five decimal or one-hundredth parts of a square metre or thereby being the subjects shown delineated and hatched and marked “4” on plan 8.

**12.** ALL and WHOLE that play area at Borrowdale, East Kilbride in the Parish of East Kilbride and County of Lanark extending to Four hundred and ten square metres and four decimal or one hundredth parts of a square metres or thereby being the subjects shown delineated and hatched and marked “5” on plan 8.

**13.** ALL and WHOLE that play area at Borrowdale, East Kilbride in the Parish of East Kilbride and County of Lanark extending to One hundred and sixteen square metres and nineteen decimal or one-hundredth parts of a square metre or thereby being the subjects shown delineated and hatched and marked “8” on plan 8.

**14.** ALL and WHOLE that play area at Crosshouse Road, East Kilbride in the Parish of East Kilbride and County of Lanark extending to Six hundred and seventeen square metres and eighty six decimal or one hundredth parts of a square metre or thereby being the subjects shown delineated and hatched and marked “9” on plan 9.

**15.** ALL and WHOLE that play area adjacent to Teal Crescent, East Kilbride in the Parish of East Kilbride and County of Lanark extending to One hundred and sixty seven square metres and twenty six decimal or one hundredth parts of a square metre or thereby being the subjects shown delineated and hatched and marked “11” on plan 9.

**16.** ALL and WHOLE that play area at Cedar Place, East Kilbride in the Parish of East Kilbride and County of Lanark extending to Twenty seven square metres and ten decimal or one-hundredth parts of a square metre being the subjects shown delineated and hatched and marked “10” on plan 10.

**17.** ALL and WHOLE that play area adjacent to Quarry Road, East Kilbride in the Parish of East Kilbride and County at Lanark extending to One hundred and eighty seven square metres and fifty six decimal or one hundredth parts of a square metre or thereby being the subjects shown delineated and hatched and marked “12” on plan 11.

**18.** ALL and WHOLE that play area adjacent to Whitelee, East Kilbride in the Parish of East Kilbride and County of Lanark extending to Twenty seven square metres and twenty two decimal or one-hundredth parts of a square metre or thereby being the subjects shown delineated and hatched and marked “14” on plan 11.

**19.** ALL and WHOLE that play area at Turnlaw, East Kilbride in the Parish of East Kilbride and County of Lanark extending to One thousand and forty six square metres and sixty seven decimal or one-hundredth parts of a square metre or thereby being the subjects shown delineated and hatched and marked “15” on plan 11.

**20.** ALL and WHOLE that play area at Malov Court, East Kilbride in the Parish of East Kilbride and County of Lanark extending to Thirty nine square metres and fifty two decimal or one-hundredth parts of a square metre or thereby being the subjects shown delineated and hatched and marked “6” on plan 12.

**21.** ALL and WHOLE that play area adjacent to Skovlunde Way, East Kilbride in the Parish of East Kilbride and County of Lanark extending to One hundred and nineteen square metres and seventy three decimal or one hundredth parts of a square metre or thereby being the subjects shown delineated and hatched and marked “7” on plan 12.

**22.** ALL and WHOLE that play area at Dechmont, East Kilbride in the Parish of East Kilbride and County of Lanark extending to Sixty nine square metres and twenty decimal or one hundredth parts of a square metre or thereby being the subjects shown delineated and hatched and marked “13” on plan 13.

*Status: This is the original version (as it was originally made). This item of legislation is currently only available in its original format.*

**23.** ALL and WHOLE the dominium directum of those subjects extending to Five acres and nine hundred and ninety three decimal or one thousandth parts of an acre or thereby known as “the Plaza”, East Kilbride in the Parish of East Kilbride and County of Lanark described in Feu Contract between East Kilbride Development Corporation and Adamant Investment Corporation Limited registered in the Land Register of Scotland under Title Number LAN 52924.

**24.** ALL and WHOLE the dominium directum of those subjects extending to One acre and ninety three decimal or one thousandth parts of an acre or thereby at Southgate, East Kilbride in the Parish of East Kilbride and County of Lanark described in Feu Contract between East Kilbride Development Corporation and Caledonian Associated Properties Limited registered in the Land Register of Scotland under Title Number LAN 73086.

**25.** ALL and WHOLE the dominium directum of those subjects extending to Four hundred and fifty five one-thousandth parts of an acre or thereby at Princes Square, Town Centre, East Kilbride in the Parish of East Kilbride and County of Lanark described in Feu Contract between East Kilbride Development Corporation and Co-operative Wholesale Society Limited dated 2nd and 31st July 1990 and recorded GRS (Lanark) 16th August 1990 and also registered in the Land Register of Scotland under Title Number LAN 90227.

**26.** ALL and WHOLE the dominium directum of those subjects extending to Three thousand four hundred and sixty seven square yards or thereby at Princes Street/Brouster Gate, East Kilbride in the Parish of East Kilbride and County of Lanark described in Feu Contract between East Kilbride Development Corporation and Ravenseft Properties Limited dated 11th and 21st May 1981 recorded GRS (Lanark) 22nd July 1981.

**27.** ALL and WHOLE the dominium directum of those subjects extending to Four hundred and fifty decimal or one thousandth parts of an acre or thereby part of the solum of Princes Street, East Kilbride in the Parish of East Kilbride and County of Lanark described in Feu Contract between East Kilbride Development Corporation and Ravenseft Properties Limited dated 13th and 17th June 1983 and recorded GRS (Lanark) 22nd August 1983.

**28.** ALL and WHOLE the dominium directum of those subjects in the Parish of East Kilbride and County of Lanark extending to Six thousand and sixty two square yards or thereby at Princes Street/Olympia Way (formerly known as Alexandra Way), East Kilbride described in Feu Contract between East Kilbride Development Corporation and Ravenseft Properties Limited dated 11th and 21st May 1981 and recorded GRS (Lanark) 22nd July 1981.

**29.** ALL and WHOLE the dominium directum of those subjects in the Parish of East Kilbride and County of Lanark extending to Two thousand and twelve square yards or thereby at Princes Street, Town Centre, East Kilbride described in Feu Contract between East Kilbride Development Corporation and Ravenseft Properties Limited dated 11th and 21st May 1981 and recorded GRS (Lanark) 22nd July 1981.

**30.** ALL and WHOLE the dominium directum of the public conveniences site extending to Twenty five one-thousandth parts of an acre or thereby at Brouster Gate, East Kilbride in the Parish of East Kilbride and County of Lanark described in Feu Disposition by East Kilbride Development Corporation in favour of The Provost, Magistrates and Councillors of the Burgh of East Kilbride dated 29th April 1970 and recorded GRS (Lanark) 1st June 1970.

**31.** ALL and WHOLE the dominium directum of that area in the Parish of East Kilbride and County of Lanark extending to Six hundred and seventy four square yards or thereby at Olympia Way (formerly known as Alexandra Way), Town Centre, East Kilbride described in Feu Contract between East Kilbride Development Corporation and Ravenseft Properties Limited dated 11th and 21st May 1981 and recorded GRS (Lanark) 22nd July 1981.

**32.** ALL and WHOLE the dominium directum of those subjects in the Parish of East Kilbride and County of Lanark extending to Fifty nine square metres and thirty five decimal or one-hundredth

parts of a square metre or thereby adjacent to Princes Mall, East Kilbride described in Feu Contract between East Kilbride Development Corporation and Ravenseft Properties Limited registered in the Land Register of Scotland under Title Number LAN 112366.

**33.** ALL and WHOLE that car park area known as the Arran Car Park at Cornwall Street, East Kilbride in the Parish of East Kilbride and County of Lanark extending to Six hundred and twenty six square metres and four decimal or one-tenth parts of a square metre or thereby being the subjects delineated and hatched and marked “1” on plan 14.

**34.** ALL and WHOLE those pedestrian areas at Brouster Gate, East Kilbride in the Parish of East Kilbride and County of Lanark extending to One thousand one hundred and fifty eight square metres and ninety four decimal or one-hundredth parts of a square metre or thereby being the subjects delineated and hatched (specifically excluding the area shown cross hatched black) and marked “2” on plan 14.

**35.** ALL and WHOLE that pedestrian area at Righead Gate, East Kilbride in the Parish of East Kilbride and County of Lanark extending to Two thousand two hundred and seventy four square metres or thereby being the subjects delineated and hatched and marked “3” on plan 15.

**36.** ALL and WHOLE those pedestrian areas at Cornwall Way, East Kilbride in the Parish of East Kilbride and County of Lanark extending to Two thousand eight hundred and forty eight square metres or thereby being the subjects shown delineated and hatched and marked “4” on plan 16.

**37.** ALL and WHOLE those two plots of ground in the Parish of East Kilbride and County of Lanark extending to Four hundred and sixty eight decimal or one-thousandth parts of a hectare or thereby and seventy eight decimal or one thousandth parts of a hectare or thereby respectively at Newhousemill, Newhousemill Road, East Kilbride, being the subjects delineated and hatched and marked “Plot 1” and “Plot 2” respectively on plan 17.

**38.** ALL and WHOLE those subjects in the Parish of East Kilbride and County of Lanark extending to Three hundred and forty four square metres or thereby at Montgomery Street/Hunter Street, East Kilbride known as the “Montgomery Street Gap Site” being the subjects shown delineated and hatched on plan 18.

## PART 2

### DEMOLITION CONTRACT

ALL and WHOLE the employers' interest in contract for the demolition of the Inland Revenue building at Centre 1, East Kilbride between East Kilbride Development Corporation and W J & D (Contracting) Limited, 111 Glenpark Street, Glasgow, G31 1PE constituted by formal Tender by W J & D (Contracting) Limited dated 20th December 1994 and letter of acceptance by the Legal Adviser of East Kilbride Development Corporation dated 2nd February 1995.

## PART 3

### STANDARD SECURITIES

**1.** Standard Security by George Johnston in favour of East Kilbride Development Corporation relative to subjects at Twenty six Glen Mallie, East Kilbride in the Parish of East Kilbride and County of Lanark dated Eighth and recorded GRS (Lanark) Twenty second February Nineteen hundred and seventy three.

**2.** Standard Security by George Nugent and Mrs Selina Nugent in favour of East Kilbride Development Corporation relative to subjects at Fifty seven Buchandyke Road, East Kilbride in the

*Status: This is the original version (as it was originally made). This item of legislation is currently only available in its original format.*

Parish of East Kilbride and County of Lanark dated Twenty sixth November Nineteen hundred and eighty and recorded GRS (Lanark) Seventh January Nineteen hundred and eighty one.

**3.** Standard Security by Roderick McCafferty in favour of East Kilbride Development Corporation relative to subjects at Thirty five Glen Bervie, East Kilbride in the Parish of East Kilbride and County of Lanark dated Tenth and recorded GRS (Lanark) Twenty ninth, both days of December Nineteen hundred and seventy two.

**4.** Standard Security by George Clive Robinson and Margaret Moffat Robinson in favour of East Kilbride Development Corporation relative to subjects at Eighty one Glen Doll, East Kilbride in the Parish of East Kilbride and County of Lanark dated Seventh December Nineteen hundred and seventy two and recorded GRS (Lanark) Seventeenth January Nineteen hundred and seventy three.

**5.** Standard Security by Stewart James Thornton in favour of East Kilbride and Stonehouse Development Corporation relative to subjects at Sixty three Drummond Hill, East Kilbride in the Parish of East Kilbride and County of Lanark dated Twenty sixth October Nineteen hundred and seventy three and recorded GRS (Lanark) Twenty eighth January Nineteen hundred and seventy four.

**6.** Standard Security by Michael Anthony Portwood in favour of East Kilbride and Stonehouse Development Corporation relative to subjects at One hundred and sixty seven Rockhampton Avenue, East Kilbride in the Parish of East Kilbride and County of Lanark dated Eighteenth and recorded GRS (Lanark) Thirtieth, both days of July Nineteen hundred and seventy five.

**7.** Standard Security by William Shaw McSporrán and Mrs Letitia McSporrán in favour of East Kilbride and Stonehouse Development Corporation relative to subjects at Fifty five Mount Cameron Drive North, East Kilbride in the Parish of East Kilbride and County of Lanark dated Twenty sixth September and recorded GRS (Lanark) Tenth October Nineteen hundred and seventy three.

**8.** Standard Security by William Wallace Muir and Mrs Patricia Roberta Muir in favour of East Kilbride and Stonehouse Development Corporation relative to subjects at Thirty five Glen Eagles, East Kilbride in the Parish of East Kilbride and County of Lanark dated Twenty second February and recorded GRS (Lanark) Twelfth March Nineteen hundred and seventy four.

**9.** Standard Security by William Shepherd in favour of East Kilbride Development Corporation relative to subjects at Seventeen Pembroke, East Kilbride in the Parish of East Kilbride and County of Lanark dated Second and recorded GRS (Lanark) Twenty fourth, both days of August Nineteen hundred and seventy three.

**10.** Standard Security by Thomas Smith and Mrs Williamina Smith in favour of East Kilbride Development Corporation relative to subjects at One hundred and sixty nine Owen Avenue, East Kilbride in the Parish of East Kilbride and County of Lanark dated Third March and recorded GRS (Lanark) Eighth April Nineteen hundred and eighty two.

**11.** Standard Security by John Murray and Mrs Mary Richardson Murray in favour of East Kilbride Development Corporation relative to subjects at Thirty two Stobo, East Kilbride in the Parish of East Kilbride and County of Lanark dated Seventh November and recorded GRS (Lanark) Third December Nineteen hundred and eighty two.

**12.** Standard Security by Robert Watt Wilson and Mrs Margaret Wilson in favour of East Kilbride and Stonehouse Development Corporation relative to subjects at Seventeen Carlyle Drive, East Kilbride in the Parish of East Kilbride and County of Lanark dated Eleventh October Nineteen hundred and seventy three and recorded GRS (Lanark) First February Nineteen hundred and seventy four.

**13.** Standard Security by John Adams Paton in favour of East Kilbride and Stonehouse Development Corporation relative to subjects at Fifteen Lyttelton, East Kilbride in the Parish of East Kilbride and County of Lanark dated Seventeenth August and recorded GRS (Lanark) Second October Nineteen hundred and seventy three.



**14.** Standard Security by Thomas Gillies Williamson and Mrs Dorothy Williamson in favour of East Kilbride and Stonehouse Development Corporation relative to subjects at Forty nine Rockhampton Avenue, East Kilbride in the Parish of East Kilbride and County of Lanark dated Ninth and recorded GRS (Lanark) Twenty eighth both days of February Nineteen hundred and seventy four.

**15.** Standard Security by Thomas Sands in favour of East Kilbride Development Corporation relative to subjects at Twenty four Glen Ogilvie, East Kilbride in the Parish of East Kilbride and County of Lanark dated Fifteenth June and recorded GRS (Lanark) Sixth July Nineteen hundred and seventy three.

**16.** Standard Security by Leslie Murray in favour of East Kilbride Development Corporation relative to subjects at Fifty four and Forty "B" Glen Prosen, East Kilbride in the Parish of East Kilbride and County of Lanark dated Fifth December Nineteen hundred and seventy two and recorded GRS (Lanark) Fifth January Nineteen hundred and seventy three.

**17.** Standard Security by William Stevenson in favour of East Kilbride Development Corporation relative to subjects at Sixty Five Glen Urquhart, East Kilbride in the Parish of East Kilbride and County of Lanark dated Twenty fourth December Nineteen hundred and seventy two and recorded GRS (Lanark) Nineteenth January Nineteen hundred and seventy three.

**18.** Standard Security by Archibald Clark in favour of East Kilbride Development Corporation relative to subjects at Fourteen Raeburn Place, East Kilbride in the Parish of East Kilbride and County of Lanark dated First February and recorded GRS (Lanark) Twenty sixth March Nineteen hundred and seventy three.

**19.** Standard Security by John Furrrie and Mrs Elizabeth Furrrie in favour of East Kilbride and Stonehouse Development Corporation relative to subjects at Thirty eight Bowden Park, East Kilbride in the Parish of East Kilbride and County of Lanark dated Fifth April and recorded GRS (Lanark) Sixth September Nineteen hundred and seventy three.

**20.** Standard Security by Ian Murray Grant and Mrs Jean Paterson Grant in favour of East Kilbride Development Corporation relative to subjects at Ninety five Glen More, East Kilbride in the Parish of East Kilbride and County of Lanark dated Tenth and recorded GRS (Lanark) Twenty second, both days of May Nineteen hundred and seventy three.

**21.** Standard Security by Ronald Johnson in favour of East Kilbride Development Corporation relative to subjects at Thirty eight Seymour Green, East Kilbride in the Parish of East Kilbride and County of Lanark dated Thirtieth October and recorded GRS (Lanark) Twenty third November Nineteen hundred and seventy two.

**22.** Standard Security by William John Tennyson and Mrs Theresa Tennyson in favour of East Kilbride Development Corporation relative to subjects at Sixty seven Ontario Park, East Kilbride in the Parish of East Kilbride and County of Lanark dated Fifth November and recorded GRS (Lanark) Sixth December Nineteen hundred and seventy two.

**23.** Standard Security by Ian Gibson and Mrs Margaret Young Gibson in favour of East Kilbride Development Corporation relative to subjects at Eight Kirriemuir, East Kilbride in the Parish of East Kilbride and County of Lanark dated Twenty fifth August and recorded GRS (Lanark) Fifth September Nineteen hundred and seventy two.

**24.** Standard Security by James Marshall in favour of East Kilbride Development Corporation relative to subjects at Twenty Calderwood Gardens, East Kilbride in the Parish of East Kilbride and County of Lanark dated Thirteenth September and recorded GRS (Lanark) Eleventh October Nineteen hundred and seventy two.

**25.** Standard Security by William John Lee in favour of East Kilbride Development Corporation relative to subjects at Thirty seven Tasman Drive and Garage at Ten "C" Wynyard Green, East

*Status: This is the original version (as it was originally made). This item of legislation is currently only available in its original format.*

Kilbride in the Parish of East Kilbride and County of Lanark dated Eighteenth July and recorded GRS (Lanark) Thirteenth November Nineteen hundred and seventy two.

**26.** Standard Security by Shaw Stewart and Mrs Margaret McDonald Stewart in favour of East Kilbride Development Corporation relative to subjects at Fifty two Mauchline and Garage at Thirty "E" Mauchline, East Kilbride in the Parish of East Kilbride and County of Lanark dated Eleventh July and recorded GRS (Lanark) Twenty third November Nineteen hundred and seventy two.

**27.** Standard Security by Clive Alexander Wallace Cuthill and Margaret Cuthill in favour of East Kilbride Development Corporation relative to subjects at One hundred and eighty four Waverley, East Kilbride in the Parish of East Kilbride and County of Lanark dated Twenty sixth June and recorded GRS (Lanark) Twenty fourth July Nineteen hundred and seventy two.

**28.** Standard Security by Thomas McLeish in favour of East Kilbride Development Corporation relative to subjects at Thirty Wingate Crescent and Garage at Fourteen "G" Wingate Crescent, East Kilbride in the Parish of East Kilbride and County of Lanark dated First and recorded GRS (Lanark) Fifteenth, both days of March Nineteen hundred and seventy two.

**29.** Standard Security by Donald Alexander McLean in favour of East Kilbride Development Corporation relative to subjects at One hundred and four Vancouver Drive, East Kilbride in the Parish of East Kilbride and County of Lanark dated Eighteenth November and recorded GRS (Lanark) Third December Nineteen hundred and seventy one.

**30.** Standard Security by Ian Wilson and Mrs Isobel Bain Wilson in favour of East Kilbride Development Corporation relative to subjects at Sixty six Albany, East Kilbride in the Parish of East Kilbride and County of Lanark dated Fourteenth and recorded GRS (Lanark) Twenty eighth, both days of May Nineteen hundred and seventy three.

**31.** Standard Security by Allan Lawson Girdwood in favour of East Kilbride Development Corporation relative to subjects at Nine Scalpay, East Kilbride in the Parish of East Kilbride and County of Lanark dated Twentieth August and recorded GRS (Lanark) Seventeenth September Nineteen hundred and seventy one.

**32.** Standard Security by Robert Burns Craw in favour of East Kilbride Development Corporation relative to subjects at Thirty one Glen Bervie, East Kilbride in the Parish of East Kilbride and County of Lanark dated Twenty sixth November and recorded GRS (Lanark) Eighteenth December Nineteen hundred and seventy two.

**33.** Standard Security by William Doyle in favour of East Kilbride Development Corporation relative to subjects at Thirteen Phoenix Court, East Kilbride in the Parish of East Kilbride and County of Lanark registered in the Land Register of Scotland under Title number LAN 104571.

**34.** Standard Security by David Thomson and William Reilly in favour of East Kilbride Development Corporation relative to subjects at Seventy one Old Vic Court, East Kilbride in the Parish of East Kilbride and County of Lanark registered in the Land Register of Scotland under Title Number LAN 96717.

**35.** Standard Security by Mrs Jean Fleming Craw in favour of East Kilbride Development Corporation relative to subjects at Thirty one Glen Bervie, East Kilbride in the Parish of East Kilbride and County of Lanark registered in the Land Register of Scotland under Title Number LAN 102617.

**36.** Standard Security by Alexander Irvine in favour of East Kilbride Development Corporation relative to subjects at Four Curlingmire, East Kilbride in the Parish of East Kilbride and County of Lanark dated Thirtieth October and recorded GRS (Lanark) Twenty fifth November Nineteen hundred and seventy one.

**37.** Standard Security by John Montgomery McConville and Mrs Elizabeth McConville in favour of East Kilbride Development Corporation relative to subjects at Thirty one Dale Avenue, East

Kilbride in the Parish of East Kilbride and County of Lanark dated Twenty eighth November and recorded GRS (Lanark) Nineteenth December Nineteen hundred and eighty three.

**38.** Standard Security by Robert Mills Robb and Mrs Margaret Russell Robb in favour of East Kilbride Development Corporation relative to subjects at Eighty seven Benbecula, East Kilbride in the Parish of East Kilbride and County of Lanark dated Twenty eighth March and recorded GRS (Lanark) Seventh May Nineteen hundred and seventy one.

**39.** Standard Security by Leonard Gordon Astell and Mrs Alice Astell in favour of East Kilbride Development Corporation relative to subjects at Twenty seven Dale Avenue, East Kilbride in the Parish of East Kilbride and County of Lanark dated Twenty seventh January and recorded GRS (Lanark) Twenty fourth February Nineteen hundred and eighty one.

**40.** Standard Security by Francis James Dunn Dorrans in favour of East Kilbride Development Corporation relative to subjects at Fourteen Chalmers Crescent, East Kilbride in the Parish of East Kilbride and County of Lanark dated Sixteenth March and recorded GRS (Lanark) Twenty fifth April Nineteen hundred and seventy three.

**41.** Standard Security by Eric Quinn and Mrs Theresa Quinn in favour of East Kilbride Development Corporation relative to subjects at Twenty Reith Drive, East Kilbride in the Parish of East Kilbride and County of Lanark registered in the Land Register of Scotland under Title Number LAN 29468.

**42.** Standard Security by Ian Malcolm Cousins and Mrs Doreen Victoria Cousins in favour of East Kilbride Development Corporation relative to subjects at Eighty eight Logie Park, East Kilbride in the Parish of East Kilbride and County of Lanark dated Twenty fourth November and recorded GRS (Lanark) Fifteenth December Nineteen hundred and eighty three.

**43.** Standard Security by Joseph Hale in favour of East Kilbride Development Corporation relative to subjects at Thirty eight Raeburn Avenue, East Kilbride in the Parish of East Kilbride and County of Lanark dated Sixth and recorded GRS (Lanark) Twenty sixth March Nineteen hundred and seventy three.

**44.** Standard Security by John Harkness Martin and Mary Pamela Martin in favour of East Kilbride and Stonehouse Development Corporation relative to subjects at Sixty four Lairhills Road, East Kilbride in the Parish of East Kilbride and County of Lanark dated Tenth and recorded GRS (Lanark) Twenty sixth September Nineteen hundred and seventy three.

**45.** Standard Security by David McLaughlin and Mrs Margaret McLaughlin in favour of East Kilbride Development Corporation relative to subjects at Seventy four Dale Avenue, East Kilbride in the Parish of East Kilbride and County of Lanark dated Eleventh October and recorded GRS (Lanark) Fifth November Nineteen hundred and eighty two.

**46.** Standard Security by John Joseph McLaughlin in favour of East Kilbride and Stonehouse Development Corporation relative to subjects at One hundred and twenty six Colonsay, East Kilbride in the Parish of East Kilbride and County of Lanark dated Eighth and recorded GRS (Lanark) Twenty first January Nineteen hundred and seventy four.

**47.** Standard Security by Stuart Munro Barrie in favour of East Kilbride Development Corporation relative to subjects at Five Glen Affric, East Kilbride in the Parish of East Kilbride and County of Lanark dated Seventeenth and recorded GRS (Lanark) Thirtieth November Nineteen hundred and seventy two.

**48.** Standard Security by William Scott and Mrs Elizabeth Baillie Scott in favour of East Kilbride Development Corporation relative to subjects at Eight Culross Place, East Kilbride in the Parish of East Kilbride and County of Lanark dated Twenty third March and recorded GRS (Lanark) Twentieth July Nineteen hundred and eighty one.

*Status: This is the original version (as it was originally made). This item of legislation is currently only available in its original format.*

**49.** Standard Security by Robert Hunter Letford and Mrs Margot Mary Letford in favour of East Kilbride Development Corporation relative to subjects at Thirty seven Le Froy Gardens, East Kilbride in the Parish of East Kilbride and County of Lanark dated Thirtieth November and recorded GRS (Lanark) Twenty third December Nineteen hundred and eighty three.

**50.** Standard Security by Joseph Stevenson Edgar and Mrs Isobel Edgar in favour of East Kilbride Development Corporation relative to subjects at Twenty one Broom Crescent, East Kilbride in the Parish of East Kilbride and County of Lanark dated Fifth and recorded GRS (Lanark) Twenty third December Nineteen hundred and eighty three.

**51.** Standard Security by Donald MacIndewar Livingstone and Mrs Matilda Fraser Livingstone in favour of East Kilbride Development Corporation relative to subjects at Seven Anniversary Avenue, East Kilbride in the Parish of East Kilbride and County of Lanark dated Nineteenth April and recorded GRS (Lanark) Twentieth July Nineteen hundred and eighty one.

**52.** Standard Security by Robert McKinnell and Mrs Margaret McCarrol McKinnell in favour of East Kilbride Development Corporation relative to subjects at Fifty five Glen Urquhart in the Parish of East Kilbride and County of Lanark dated Fifteenth January and recorded GRS (Lanark) Second February Nineteen hundred and seventy three.

**53.** Standard Security by Alexander Tait and Mrs Agnes Tait in favour of East Kilbride Development Corporation relative to subjects at Ten Carnoustie Crescent, East Kilbride in the Parish of East Kilbride and County of Lanark dated Fifteenth February and recorded GRS (Lanark) Third March Nineteen hundred and eighty one.

**54.** Standard Security by Alastair Murray Leslie and Mrs Rachel Leslie in favour of East Kilbride Development Corporation relative to subjects at Seventy three Dale Avenue, East Kilbride in the Parish of East Kilbride and County of Lanark dated Twenty seventh June and recorded GRS (Lanark) Twenty seventh August Nineteen hundred and eighty two.

**55.** Standard Security by John Mullen and Mrs Anne Mullen in favour of East Kilbride Development Corporation relative to subjects at Seventeen Cloverhill Terrace, East Kilbride in the Parish of East Kilbride and County of Lanark dated Twenty sixth September and recorded GRS (Lanark) Twenty sixth October Nineteen hundred and eighty three.

**56.** Standard Security by William Leo Ray and Mrs Janet Ray in favour of East Kilbride Development Corporation relative to subjects at Five Anniversary Avenue, East Kilbride in the Parish of East Kilbride and County of Lanark registered in the Land Register of Scotland under Title Number LAN 1169.

**57.** Standard Security by David Buchanan in favour of East Kilbride and Stonehouse Development Corporation relative to subjects at Seventy three Windward Road, East Kilbride in the Parish of East Kilbride and County of Lanark dated Nineteenth November and recorded GRS (Lanark) Twenty third December Nineteen hundred and seventy four.

**58.** Standard Security by Thomas Garrow Hogg and Mrs May Boyd Hogg in favour of East Kilbride Development Corporation relative to subjects at Sixty one Chatham, East Kilbride in the Parish of East Kilbride and County of Lanark dated Twenty fourth December Nineteen hundred and eighty and recorded GRS (Lanark) Twenty sixth January Nineteen hundred and eighty one.

**59.** Standard Security by Mrs Pauline Clarkin in favour of East Kilbride Development Corporation relative to subjects at Sixteen Reith Drive, East Kilbride in the Parish of East Kilbride and County of Lanark registered in the Land Register of Scotland under Title Number LAN 28744 as varied by Deed of Variation between Mrs Mary Pauline Clarkin (otherwise Mrs Pauline Clarkin), Joseph McPheely and East Kilbride Development Corporation also registered in the Land Register of Scotland under Title Number LAN 28744.

**60.** Standard Security by Robert Paterson in favour of East Kilbride Development Corporation relative to subjects at One hundred and sixty four Stobo, East Kilbride in the Parish of East Kilbride and County of Lanark dated Twenty eighth January and recorded GRS (Lanark) Twelfth February Nineteen hundred and seventy three.

**61.** Standard Security by Alexander Charles Gauld and Mrs Sheena Gauld in favour of East Kilbride Development Corporation relative to subjects at Twenty Glen Arroch, East Kilbride in the Parish of East Kilbride and County of Lanark dated Twenty eighth February and recorded GRS (Lanark) Twenty first June Nineteen hundred and seventy three.

**62.** Standard Security by Gerard Francis Coffield and Mrs Angela Margaret Coffield in favour of East Kilbride Development Corporation relative to subjects at Seventy Whitehills Place, East Kilbride in the Parish of East Kilbride and County of Lanark registered in the Land Register of Scotland under Title Number LAN 104118.

**63.** Standard Security by Mrs Philomena Collins in favour of East Kilbride Development Corporation relative to subjects at Three Eider Avenue, East Kilbride in the Parish of East Kilbride and County of Lanark dated Seventeenth October and recorded GRS (Lanark) Third November Nineteen hundred and eighty three.

**64.** Standard Security by Brian McMahon and Mrs Janice Gray McMahon in favour of East Kilbride Development Corporation relative to subjects at Seventeen Broom Crescent, East Kilbride in the Parish of East Kilbride and County of Lanark dated First and recorded GRS (Lanark) Twenty third December Nineteen hundred and eighty three.

**65.** Standard Security by William Waterson and Mrs Morag Lillias Waterson in favour of East Kilbride Development Corporation relative to subjects at Forty two Kelso Drive, East Kilbride in the Parish of East Kilbride and County of Lanark registered in the Land Register of Scotland under Title Number LAN 3467.

**66.** Standard Security by Michael Kelly in favour of East Kilbride Development Corporation relative to subjects at Ten Phoenix Court, East Kilbride in the Parish of East Kilbride and County of Lanark registered in the Land Register of Scotland under Title Number LAN 93194.

**67.** Standard Security by Ronald Torrance Stiven and Mrs Margaret Stiven in favour of East Kilbride Development Corporation relative to subjects at Thirteen Orlando, East Kilbride in the Parish of East Kilbride and County of Lanark dated Twenty fifth November and recorded GRS (Lanark) Twenty first December Nineteen hundred and eighty two.

**68.** Standard Security by Mrs Agnes Ryan in favour of East Kilbride Development Corporation relative to subjects at Three Glen Grove, East Kilbride in the Parish of East Kilbride and County of Lanark dated Ninth October and recorded GRS (Lanark) Twenty fourth November Nineteen hundred and eighty three.

**69.** Standard Security by John Clelland and Mrs Jeanette Clelland in favour of East Kilbride Development Corporation relative to subjects at Twenty one Dale Avenue, East Kilbride in the Parish of East Kilbride and County of Lanark dated Sixteenth and recorded GRS (Lanark) Thirtieth November Nineteen hundred and eighty two.

**70.** Standard Security by Patrick Joseph Divers in favour of East Kilbride Development Corporation relative to subjects at Nine Halfmerk North, East Kilbride in the Parish of East Kilbride and County of Lanark dated Ninth March and recorded GRS (Lanark) Twenty third July Nineteen hundred and seventy three.

**71.** Standard Security by Kenneth MacLean in favour of East Kilbride Development Corporation relative to subjects at Ninety five Ness Drive, East Kilbride in the Parish of East Kilbride and County of Lanark dated Seventeenth April and recorded GRS (Lanark) Seventeenth May Nineteen hundred and seventy three.

*Status: This is the original version (as it was originally made). This item of legislation is currently only available in its original format.*

**72.** Standard Security by Reginald Thomas Akehurst in favour of East Kilbride Development Corporation relative to subjects at Fifty five Glen Bervie, East Kilbride in the Parish of East Kilbride and County of Lanark dated Eighteenth December Nineteen hundred and seventy two and recorded GRS (Lanark) Fourth January Nineteen hundred and seventy three.

**73.** Standard Security by William Douglas Corlett in favour of East Kilbride Development Corporation relative to subjects at Ninety six Glen Prosen, East Kilbride in the Parish of East Kilbride and County of Lanark dated Twenty third March and recorded GRS (Lanark) Eighteenth April Nineteen hundred and seventy three.

**74.** Standard Security by James Govan in favour of East Kilbride Development Corporation relative to subjects at Four Adelaide Road, East Kilbride in the Parish of East Kilbride and County of Lanark dated Thirteenth and recorded GRS (Lanark) Thirtieth March Nineteen hundred and seventy three.

**75.** Standard Security by James McGregor Anderson and Mrs Mary Anderson in favour of East Kilbride Development Corporation relative to subjects at Forty Six Simpson Drive, East Kilbride in the Parish of East Kilbride and County of Lanark dated Seventeenth and recorded GRS (Lanark) Twenty eighth October Nineteen hundred and eighty.

**76.** Standard Security by James Russell Frame in favour of East Kilbride Development Corporation relative to subjects at One hundred and sixty four Elphinstone Crescent, East Kilbride in the Parish of East Kilbride and County of Lanark dated Eighth and recorded GRS (Lanark) Thirty first December Nineteen hundred and seventy one.

**77.** Standard Security by James Crooks McGill and Mrs Elizabeth Sneddon McGill in favour of East Kilbride Development Corporation relative to subjects at Twenty three Headhouse Green, East Kilbride in the Parish of East Kilbride and County of Lanark dated Twenty eighth January and recorded GRS (Lanark) Twenty second February Nineteen hundred and seventy three.

**78.** Standard Security by Thomas Stirling Lowe and Mrs Audrey Lowe in favour of East Kilbride Development Corporation relative to subjects at Fifty three Loch Naver, East Kilbride in the Parish of East Kilbride and County of Lanark dated Twenty eighth June and recorded GRS (Lanark) Eleventh October Nineteen hundred and seventy three.

**79.** Standard Security by Andrew Clinton and Mrs Mary Ann Clinton in favour of East Kilbride Development Corporation relative to subjects at Five Halfmerk South, East Kilbride in the Parish of East Kilbride and County of Lanark dated First August Nineteen hundred and seventy three and recorded GRS (Lanark) Twenty Eighth October Nineteen hundred and seventy five.

**80.** Standard Security by Robert Reaper in favour of East Kilbride Development Corporation relative to subjects at Forty two Loch Loyal, East Kilbride in the Parish of East Kilbride and County of Lanark dated Twenty fifth April and recorded GRS (Lanark) Fourth May Nineteen hundred and seventy three.

**81.** Standard Security by James Hughes in favour of East Kilbride Development Corporation relative to subjects at Forty nine Whitehorse Walk, East Kilbride in the Parish of East Kilbride and County of Lanark registered in the Land Register of Scotland under Title Number LAN 107334.

**82.** Standard Security by Charles Drever and Mrs Margaret Drever in favour of East Kilbride Development Corporation relative to subjects at Twenty five Quebec Drive, East Kilbride in the Parish of East Kilbride and County of Lanark dated Twenty sixth April and recorded GRS (Lanark) Fourth May Nineteen hundred and seventy three.

**83.** Standard Security by Joseph Canning Welsh and Mrs Christine Catherine Welsh in favour of East Kilbride Development Corporation relative to subjects at Seventy one Shaftesbury Court, East Kilbride in the Parish of East Kilbride and County of Lanark registered in the Land Register of Scotland under Title Number LAN 110581.

**84.** Standard Security by Robert Lindsay Waugh and Mrs Mary Boyd Waugh in favour of East Kilbride Development Corporation relative to subjects at Forty five White Cart Tower, East Kilbride in the Parish of East Kilbride and County of Lanark registered in the Land Register of Scotland under Title Number LAN 109580.

**85.** Standard Security by William Shields in favour of East Kilbride Development Corporation relative to subjects at Seventy one Glen More, East Kilbride in the Parish of East Kilbride and County of Lanark dated Thirtieth April and recorded GRS (Lanark) Eleventh May Nineteen hundred and seventy three.

**86.** Standard Security by Gilbert Beveridge in favour of East Kilbride Development Corporation relative to subjects at Fifty three Elphinstone Crescent, East Kilbride in the Parish of East Kilbride and County of Lanark dated Fourth December Nineteen hundred and seventy two and recorded GRS (Lanark) Fourth January Nineteen hundred and seventy three.

**87.** Standard Security by Mrs Jean Barrowman or Marzella in favour of East Kilbride Development Corporation relative to subjects at Nineteen Palmerston, East Kilbride in the Parish of East Kilbride and County of Lanark dated Eleventh September and recorded GRS (Lanark) Thirtieth October Nineteen hundred and seventy two.

**88.** Standard Security by Joseph Edson Neil Coleman and Mrs Catherine Coleman in favour of East Kilbride Development Corporation relative to subjects at Sixty eight Main Street, The Village, East Kilbride in the Parish of East Kilbride and County of Lanark registered in the Land Register of Scotland under Title Number LAN 111315.

## PART 4

### POLICIES OF ASSURANCE

**1.** Policy of Assurance Number 17819382 granted by The Prudential Assurance Company Limited on the life of Gerard Francis Coffield and Mrs Angela Margaret Coffield dated First June Nineteen hundred and ninety four and assigned to East Kilbride Development Corporation by Assignment by the said Gerard Francis Coffield and Mrs Angela Margaret Coffield dated Thirty first August Nineteen hundred and ninety four.

**2.** Policy of Assurance Number 6106126 granted by Co-operative Insurance Society Limited on the life of Brian McMahon and Mrs Janice Gray McMahon (otherwise Mrs Janice McMahon) dated Fifteenth August Nineteen hundred and eighty three and assigned to East Kilbride Development Corporation by Assignment by the said Brian McMahon and Mrs Janice Gray McMahon dated First December Nineteen hundred and eighty three.

**3.** Policy of Assurance Number A18044884P granted by Commercial Union Life Assurance Company Limited on the life of Michael Kelly dated Twenty fourth April Nineteen hundred and ninety three and assigned to East Kilbride Development Corporation by Assignment by the said Michael Kelly dated Eleventh June Nineteen hundred and ninety three.

**4.** Policy of Assurance Number 6328652 granted by Co-operative Insurance Society Limited on the life of Ronald Torrance Stiven (otherwise Ronald Stiven) and Mrs Margaret Stiven dated Sixth July Nineteen hundred and eighty four and assigned to East Kilbride Development Corporation by Assignment by the said Ronald Torrance Stiven and Mrs Margaret Stiven dated Twentieth August Nineteen hundred and eighty four.

**5.** Policy of Assurance Number 5863298 granted by Co-operative Insurance Society Limited on the life of Ronald Torrance Stiven and Mrs Margaret Stiven dated Twenty seventh January Nineteen hundred and eighty two and assigned to East Kilbride Development Corporation by Assignment by

*Status: This is the original version (as it was originally made). This item of legislation is currently only available in its original format.*

the said Ronald Torrance Stiven and Mrs Margaret Stiven dated Twenty fifth November Nineteen hundred and eighty two.

6. Policy of Assurance Number X7241521 granted by Standard Life Assurance Company on the life of Philomena Collins dated Fourth August Nineteen hundred and eighty three and assigned to East Kilbride Development Corporation by Assignment by the said Philomena Collins dated Seventeenth October Nineteen hundred and eighty three.

7. Policy of Assurance Number A/4002257 granted by Gresham Life Assurance Society Limited on the life of Alexander Charles Gauld dated Twenty fifth October Nineteen hundred and seventy two and assigned to East Kilbride Development Corporation by Assignment by the said Alexander Charles Gauld dated Twenty eighth February Nineteen hundred and seventy three.

8. Policy of Assurance Number 5645685 granted by Co-operative Insurance Society Limited on the life of Alexander Tait dated Fifteenth June Nineteen hundred and eighty and assigned to East Kilbride Development Corporation by Assignment by the said Alexander Tait dated Fifteenth February Nineteen hundred and eighty one.

9. Policy of Assurance Number 9661729 granted by The Prudential Assurance Company Limited on the life of Robert Paterson dated Eleventh May Nineteen hundred and seventy two and assigned to East Kilbride Development Corporation by Assignment by the said Robert Paterson dated Twenty eighth January Nineteen hundred and seventy three.

10. Policy of Assurance Number 1317623 granted by Commercial Union Assurance Company Limited on the life of Robert McKinnell dated Third November Nineteen hundred and seventy two and assigned to East Kilbride Development Corporation by Assignment by the said Robert McKinnell dated Fifteenth January Nineteen hundred and seventy three.

11. Policy of Assurance Number 5641874 granted by Co-operative Insurance Society Limited on the life of Donald MacIndewar Livingstone dated First June Nineteen hundred and eighty and assigned to East Kilbride Development Corporation by Assignment by the said Donald MacIndewar Livingstone dated Nineteenth April Nineteen hundred and eighty one.

12. Policy of Assurance Number 4366130 granted by Co-operative Insurance Society Limited on the life of Donald MacIndewar Livingstone dated Fifteenth November Nineteen hundred and seventy one and assigned to East Kilbride Development Corporation by Assignment by Mrs Matilda Fraser Livingstone dated Nineteenth April Nineteen hundred and eighty one.

13. Policy of Assurance Number L0268495 granted by Australian Mutual Provident on the life of Mrs Pauline Clarkin (otherwise Mrs Mary Pauline Clarkin) dated First October Nineteen hundred and eighty six and assigned to East Kilbride Development Corporation by Assignment by the said Mrs Pauline Clarkin dated Tenth February Nineteen hundred and eighty seven.

14. Policy of Assurance Number 1362682 granted by The Scottish Legal Life Assurance Society on the life of David Buchanan dated First October Nineteen hundred and seventy four and assigned to East Kilbride and Stonehouse Development Corporation by Assignment by the said David Buchanan dated Nineteenth November Nineteen hundred and seventy four.

15. Policy of Assurance Number 7894597 granted by Britannic Assurance plc on the life of Alastair Murray Leslie and Mrs Rachel Leslie dated Twenty fifth March Nineteen hundred and eighty seven and assigned to East Kilbride Development Corporation by Assignment by the said Alastair Murray Leslie and Mrs Rachel Leslie dated Second June Nineteen hundred and eighty seven.

16. Policy of Assurance Number 2359080 granted by The Canada Life Assurance Company on the life of William Leo Ray dated Twenty fourth October Nineteen hundred and eighty three and assigned to East Kilbride Development Corporation by Assignment by the said William Leo Ray dated Twentieth March Nineteen hundred and eighty four.



17. Policy of Assurance Number 9782067 granted by The Prudential Assurance Company Limited on the life of William Shields dated Twenty fifth October Nineteen hundred and seventy two and assigned to East Kilbride Development Corporation by Assignment by the said William Shields dated Thirtieth April Nineteen hundred and seventy three.

18. Policies of Assurance Numbers 7067161 and 9692717 granted by The Prudential Assurance Company Limited on the life of Gilbert Beveridge dated Eighteenth April Nineteen hundred and sixty two and Fourteenth June Nineteen hundred and seventy two respectively and assigned to East Kilbride Development Corporation by Assignment by the said Gilbert Beveridge dated Fourth December Nineteen hundred and seventy two.

19. Policy of Assurance Number 12534392 granted by The Prudential Assurance Company Limited on the life of Gilbert Beveridge dated Fifteenth August Nineteen hundred and seventy eight and assigned to East Kilbride Development Corporation by Assignment by the said Gilbert Beveridge dated Sixth March Nineteen hundred and seventy nine.

20. Policy of Assurance Number M000208X0 granted by The Colonial Mutual Life Assurance Society Limited on the life of Joseph Edson Neil Coleman (otherwise Joseph Coleman) and Mrs Catherine Coleman dated Twentieth March Nineteen hundred and ninety five and assigned to East Kilbride Development Corporation by Assignment by the said Joseph Edson Neil Coleman and Mrs Catherine Coleman dated Second August Nineteen hundred and ninety five.

## PART 5

### EX FACIE ABSOLUTE DISPOSITIONS

#### **Land at 73 Tasman Drive, East Kilbride**

1. ALL and WHOLE the dwellinghouse known as Seventy three Tasman Drive, East Kilbride being the westmost dwellinghouse of the two dwellinghouses erected on ALL and WHOLE that plot or area of ground extending to Ninety eight one-thousandth parts of an acre or thereby in the Parish of East Kilbride and County of Lanark being the plot or area of ground shown edged red on the plan annexed and signed as relative to the Feu Contract aftermentioned with the whole rights of property effeiring thereto and the parts, privileges and pertinents thereof, being the subjects described in and disposed by Feu Contract between East Kilbride Development Corporation and William Bell and Mrs Agnes Kempton Bell dated Seventeenth and Twenty second April Nineteen hundred and seventy and recorded GRS (Lanark) First May Nineteen hundred and seventy.

#### **Land at 23 Hastings, East Kilbride**

2. ALL and WHOLE those subjects extending to Forty seven one-thousandth parts of an acre or thereby known as Twenty three Hastings, East Kilbride in the Parish of East Kilbride and County of Lanark with the whole rights of property effeiring thereto and the parts, privileges and pertinents thereof, being the subjects described in and disposed by and shown edged red and marked "Plot No. 5" on the plan annexed and signed as relative to Feu Contract between East Kilbride Development Corporation and Colin Currie McLellan dated Fourteenth November Nineteen hundred and sixty nine and recorded GRS (Lanark) Eighteenth December Nineteen hundred and sixty nine.

#### **Land at 34 Invercargill, East Kilbride**

3. ALL and WHOLE those subjects extending to Fifty three one-thousandth parts of an acre or thereby known as Thirty four Invercargill, East Kilbride in the Parish of East Kilbride and County of Lanark with the whole rights of property effeiring thereto and the parts, privileges and

*Status: This is the original version (as it was originally made). This item of legislation is currently only available in its original format.*

pertinents thereof, being the subjects described in and disposed by and shown edged red and marked "Plot No. 8" on the plan annexed and signed as relative to Feu Contract between East Kilbride Development Corporation and John Parkin Scott dated Twenty eighth and Thirtieth November Nineteen hundred and sixty six and recorded GRS (Lanark) Fourteenth December Nineteen hundred and sixty six.

**Land at 18 Glen Grove, East Kilbride**

4. ALL and WHOLE those subjects extending to One hundred and fifty six one-thousandth parts of an acre or thereby known as Eighteen Glen Grove, East Kilbride in the Parish of East Kilbride and County of Lanark with the whole rights of property effeiring thereto and the parts, privileges and pertinents thereof, being the subjects described in and disposed by and shown edged red on the plan annexed and signed as relative to Feu Contract between East Kilbride Development Corporation and Gordon Coulter Smith dated Nineteenth and Twenty fourth December Nineteen hundred and sixty nine and recorded GRS (Lanark) Twelfth January Nineteen hundred and seventy.

**Land at 40 Glen Grove, East Kilbride**

5. ALL and WHOLE those subjects extending to Ninety eight one-thousandth parts of an acre or thereby known as Forty Glen Grove, East Kilbride in the Parish of East Kilbride and County of Lanark with the whole rights of property effeiring thereto and the parts, privileges and pertinents thereof, being the subjects described in and disposed by and shown edged red on the plan annexed and signed as relative to Feu Contract between East Kilbride Development Corporation and Colin Stuart Greeves dated Twelfth September and Sixteenth October Nineteen hundred and sixty eight and recorded GRS (Lanark) Twenty eighth November Nineteen hundred and sixty eight.

**Land at 28 Dunedin Drive, East Kilbride**

6. ALL and WHOLE those subjects extending to One hundred and eight one-thousandth parts of an acre or thereby known as Twenty eight Dunedin Drive, East Kilbride in the Parish of East Kilbride and County of Lanark with the whole rights of property effeiring thereto and the parts, privileges and pertinents thereof, being the subjects described in and disposed by and shown edged red on the plan annexed and signed as relative to Feu Contract between East Kilbride Development Corporation and George Sutherland Ferguson dated First and Eighth October Nineteen hundred and sixty eight and recorded GRS (Lanark) Seventh November Nineteen hundred and sixty eight.

**Land at 5 Wellington, East Kilbride**

7. ALL and WHOLE those subjects extending to Sixty eight one-thousandth parts of an acre or thereby known as Five Wellington, East Kilbride in the Parish of East Kilbride and County of Lanark with the whole rights of property effeiring thereto and the parts, privileges and pertinents thereof, being the subjects described in and disposed by and shown edged red and marked "Plot No. 3" on the plan annexed and signed as relative to Feu Contract between East Kilbride Development Corporation and Lennox John Prentice dated Thirtieth July and Sixth August Nineteen hundred and sixty eight and recorded GRS (Lanark) Thirtieth August Nineteen hundred and sixty eight.

**Land at 29 Hastings, East Kilbride**

8. ALL and WHOLE those subjects extending to Forty six one-thousandth parts of an acre or thereby known as Twenty nine Hastings, East Kilbride in the Parish of East Kilbride and County of Lanark with the whole rights of property effeiring thereto and the parts, privileges and pertinents thereof, being the subjects described in and disposed by and shown edged red and marked "Plot No. 8" on the plan annexed and signed as relative to Feu Contract between East Kilbride Development Corporation and William Duncan McIntyre and Mrs Doris McIntyre dated Twenty

fifth and Thirtieth November Nineteen hundred and sixty six and recorded GRS (Lanark) Fourteenth December Nineteen hundred and sixty six.

**Land at 20 Capel Grove, East Kilbride**

9. ALL and WHOLE those subjects extending to Ninety eight one-thousandth parts of an acre or thereby known as Twenty Capel Grove, East Kilbride in the Parish of East Kilbride and County of Lanark with the whole rights of property effeiring thereto and the parts, privileges and pertinents thereof, being the subjects described in and disposed by and shown edged red on the plan annexed and signed as relative to Feu Contract between East Kilbride Development Corporation and James Michael Campbell dated Fifteenth and Sixteenth June Nineteen hundred and seventy and recorded GRS (Lanark) Twenty fourth June Nineteen hundred and seventy.

**Land at 57 Cleland Place, East Kilbride**

10. ALL and WHOLE those subjects extending to Seventy one-thousandth parts of an acre or thereby (described per incuriam in the Feu Contract aftermentioned as Seventy one-hundredth parts of an acre or thereby) known as Fifty seven Cleland Place, East Kilbride in the Parish of East Kilbride and County of Lanark with the whole rights of property effeiring thereto and the parts, privileges and pertinents thereof, being the subjects described in and disposed by and shown edged red on the plan annexed and signed as relative to Feu Contract between East Kilbride Development Corporation and Ronald Davidson dated Twenty seventh and Thirtieth October Nineteen hundred and sixty nine and recorded GRS (Lanark) Nineteenth December Nineteen hundred and sixty nine.

**Land at 32L Cleland Place, East Kilbride**

11. ALL and WHOLE those subjects extending to Four one-thousandth parts of an acre or thereby known as Garage at Thirty two L Cleland Place, East Kilbride in the Parish of East Kilbride and County of Lanark with the whole rights of property effeiring thereto and the parts, privileges and pertinents thereof, being the subjects described in and disposed by and delineated within the boundaries coloured red on the plan annexed and signed as relative to Feu Contract between East Kilbride Development Corporation and Ronald Davidson dated Twenty seventh and Thirty first October Nineteen hundred and sixty nine and recorded GRS (Lanark) Nineteenth December Nineteen hundred and sixty nine.

**Land at 154 Telford Road, East Kilbride**

12. ALL and WHOLE those subjects known as One hundred and fifty four Telford Road, East Kilbride in the Parish of East Kilbride and County of Lanark with the whole rights of property effeiring thereto and the parts, privileges and pertinents thereof, being the subjects described in and disposed by Feu Disposition by East Kilbride Development Corporation in favour of William Scorgie Hunter and James Morrison Hunter dated Nineteenth May Nineteen hundred and Sixty six and recorded GRS (Lanark) Tenth June Nineteen hundred and sixty six.

**Land at 4F Telford Road, East Kilbride**

13. ALL and WHOLE those subjects extending to Four one-thousandth parts of an acre or thereby known as Garage at Four F Telford Road, East Kilbride in the Parish of East Kilbride and County of Lanark with the whole rights of property effeiring thereto and the parts, privileges and pertinents thereof, being the subjects described in and disposed by and shown edged red on the plan annexed and signed as relative to Feu Contract between East Kilbride Development Corporation and William Scorgie Hunter and James Morrison Hunter dated Twenty second and Twenty seventh February Nineteen hundred and sixty eight and recorded GRS (Lanark) Twenty ninth March Nineteen hundred and sixty eight.

*Status: This is the original version (as it was originally made). This item of legislation is currently only available in its original format.*

**Land at 6 Manitoba Crescent, East Kilbride**

14. ALL and WHOLE those subjects extending to Ninety three one-thousandth parts of an acre or thereby known as Six Manitoba Crescent, East Kilbride in the Parish of East Kilbride and County of Lanark with the whole rights of property effeiring thereto and the parts, privileges thereof being the subjects described in and disposed by and edged red on the plan annexed and signed as relative to Feu Contract between East Kilbride Development Corporation and John Renfrew Ferns dated Third and Fifth February Nineteen hundred and sixty nine and recorded GRS (Lanark) Eleventh April Nineteen hundred and sixty nine.

**Land at 27 Ness Drive, East Kilbride**

15. ALL and WHOLE those subjects extending to Forty six one-thousandth parts of an acre or thereby known as Twenty seven Ness Drive, East Kilbride in the Parish of East Kilbride and County of Lanark with the whole rights of property effeiring thereto and the parts, privileges and pertinents thereof, being the subjects described in and disposed by and shown edged red on the plan annexed and signed as relative to Feu Contract between East Kilbride Development Corporation and Arthur Long dated Eighth and Twenty ninth July Nineteen hundred and sixty nine and recorded GRS (Lanark) Fifteenth August Nineteen hundred and sixty nine.

**Land at 32D Ness Drive, East Kilbride**

16. ALL and WHOLE those subjects extending to Four one-thousandth parts of an acre or thereby known as Garage at Thirty two D Ness Drive, East Kilbride in the Parish of East Kilbride and County of Lanark with the whole rights of property effeiring thereto and the parts, privileges and pertinents thereof being the subjects described in and disposed by and shown edged red and marked "32 D" on the plan annexed and signed as relative to Feu Contract between East Kilbride Development Corporation and Arthur Long dated Eighth and Twenty ninth July Nineteen hundred and sixty nine and recorded GRS (Lanark) Fifteenth August Nineteen hundred and sixty nine.

**Land at 9 Clamps Terrace, East Kilbride**

17. ALL and WHOLE those subjects extending to Eighty six one-thousandth parts of an acre or thereby known as Nine Clamps Terrace, East Kilbride in the Parish of East Kilbride and County of Lanark with the whole rights of property effeiring thereto and the parts, privileges and pertinents thereof, being the subjects described in and disposed by and shown edged red on the plan annexed and signed as relative to Feu Contract between East Kilbride Development Corporation and James David Isdale dated Twenty fifth June and Ninth July Nineteen hundred and seventy and recorded GRS (Lanark) Fifteenth July Nineteen hundred and seventy.

**Land at 336 Westwood Hill, East Kilbride**

18. ALL and WHOLE the dwellinghouse known as Three hundred and thirty six Westwood Hill, East Kilbride being the southmost of the two dwellinghouses erected on ALL and WHOLE that plot or area of ground extending to Ninety five one-thousandth parts of an acre or thereby in the Parish of East Kilbride and County of Lanark being the plot or area of ground shown edged red on the plan annexed and signed as relative to the Feu Contract aftermentioned with the whole rights of property effeiring thereto and the parts, privileges and pertinents thereof, being the subjects described in and disposed by Feu Contract between East Kilbride Development Corporation and John Hamilton dated Twenty seventh September and Second October Nineteen hundred and seventy and recorded GRS (Lanark) Fourth November Nineteen hundred and seventy.

#### **Land at 86 Tasman Drive, East Kilbride**

19. ALL and WHOLE those subjects extending to Seventy two one-thousandth parts of an acre or thereby and four one-thousandth parts of an acre or thereby respectively, known as Eighty six Tasman Drive, East Kilbride in the Parish of East Kilbride and County of Lanark with the whole rights of property effeiring thereto and the parts, privileges and pertinents thereof, being the subjects described In the First Place and In the Second Place in and disponed by and shown respectively edged red and marked "Plot No 1" and edged blue and marked "Plot No. 2" on the plan annexed and signed as relative to Feu Contract between East Kilbride Development Corporation and John Alexander Fergusson McCombie and Mrs Seana Joy Cameron McCombie dated Twenty first and Thirty first May Nineteen hundred and sixty six and recorded GRS (Lanark) Sixteenth June Nineteen hundred and sixty six.

#### **Land at 76 Dalrymple Drive, East Kilbride**

20. ALL and WHOLE those subjects extending to Fifty six one-thousandth parts of an acre or thereby known as Seventy six Dalrymple Drive, East Kilbride in the Parish of East Kilbride and County of Lanark together with the whole rights of property effeiring thereto and the parts, privileges and pertinents thereof, being the subjects described in and disponed by and shown edged red on the plan annexed and signed as relative to Feu Contract between East Kilbride Development Corporation and William Maver dated Twelfth and Nineteenth October Nineteen hundred and sixty seven and recorded GRS (Lanark) Third November Nineteen hundred and sixty seven.

#### **Land at 1 Invercargill, East Kilbride**

21. ALL and WHOLE those subjects extending to One hundred and sixteen one-thousandth parts of an acre or thereby known as One Invercargill, East Kilbride in the Parish of East Kilbride and County of Lanark together with the whole rights of property effeiring thereto and the parts, privileges and pertinents thereof, being the subjects described in and disponed by and shown edged red and marked "Plot No. 1" on the plan annexed and signed as relative to Feu Contract between East Kilbride Development Corporation and James Duncan Gunn dated Thirty first December Nineteen hundred and sixty five and Fifth January Nineteen hundred and sixty six and recorded GRS (Lanark) Fifteenth February Nineteen hundred and sixty six.

#### **Land at 25 Invercargill, East Kilbride**

22. ALL and WHOLE those subjects extending to Fifty eight one-thousandth parts of an acre or thereby known as Twenty five Invercargill, East Kilbride in the Parish of East Kilbride and County of Lanark with the whole rights of property effeiring thereto and the parts, privileges and pertinents thereof, being the subjects described in and disponed by and shown edged red and marked "Plot 3" on the plan annexed and signed as relative to Feu Contract between East Kilbride Development Corporation and James Brash Irvine dated Sixth and Eighteenth April Nineteen hundred and sixty six and recorded GRS (Lanark) Ninth May Nineteen hundred and sixty six.

#### **Land at 26 Invercargill, East Kilbride**

23. ALL and WHOLE those subjects extending to Fifty three one-thousandth parts of an acre or thereby known as Twenty six Invercargill, East Kilbride in the Parish of East Kilbride and County of Lanark with the whole rights of property effeiring thereto and the parts, privileges and pertinents thereof, being the subjects described in and disponed by and shown edged red and marked "Plot 4" on the plan annexed and signed as relative to Feu Charter between East Kilbride Development Corporation and Archibald John Beckett dated Eighteenth and Twenty second April Nineteen hundred and sixty six and recorded GRS (Lanark) Ninth May Nineteen hundred and sixty six.

*Status: This is the original version (as it was originally made). This item of legislation is currently only available in its original format.*

## PART 6

### MINUTES OF AGREEMENT

#### **Land at 73 Tasman Drive, East Kilbride**

1. Minute of Agreement between East Kilbride Development Corporation and William Bell and Mrs Agnes Kempton Bell, relative to Seventy three Tasman Drive, East Kilbride dated Seventeenth and Twenty second April Nineteen hundred and seventy.

#### **Land at 23 Hastings, East Kilbride**

2. Minute of Agreement between East Kilbride Development Corporation and Colin Currie McLellan relative to Twenty three Hastings, East Kilbride dated Fourteenth November Nineteen hundred and sixty nine.

#### **Land at 34 Invercargill, East Kilbride**

- (a) (a) Minute of Agreement between East Kilbride Development Corporation and John Parkin Scott relative to Thirty four Invercargill, East Kilbride dated Twenty eighth and Thirtieth November Nineteen hundred and sixty six;
- (b) Receipt by John Parkin Scott relative to Thirty four Invercargill, East Kilbride dated Seventh January Nineteen hundred and seventy seven.

#### **Land at 18 Glen Grove, East Kilbride**

4. Minute of Agreement between East Kilbride Development Corporation and Gordon Coulter Smith relative to Eighteen Glen Grove, East Kilbride dated Nineteenth and Twenty fourth December Nineteen hundred and sixty nine.

#### **Land at 40 Glen Grove, East Kilbride**

5. Minute of Agreement between East Kilbride Development Corporation and Colin Stuart Greeves relative to Forty Glen Grove, East Kilbride dated Twelfth September and Sixteenth October Nineteen hundred and sixty eight.

#### **Land at 28 Dunedin Drive, East Kilbride**

- (a) (a) Minute of Agreement between East Kilbride Development Corporation and George Sutherland Ferguson relative to Twenty eight Dunedin Drive, East Kilbride dated First and Eighth October Nineteen hundred and sixty eight;
- (b) Minute of Agreement between East Kilbride Development Corporation and George Sutherland Ferguson relative to Twenty eight Dunedin Drive, East Kilbride dated Twenty fourth November Nineteen hundred and seventy;
- (c) Receipt by George Sutherland Ferguson relative to Twenty eight Dunedin Drive, East Kilbride dated Twenty first April Nineteen hundred and seventy seven.

#### **Land at 5 Wellington, East Kilbride**

7. Minute of Agreement between East Kilbride Development Corporation and Lennox John Prentice relative to Five Wellington, East Kilbride dated Thirtieth July and Sixth August Nineteen hundred and sixty eight.

**Land at 29 Hastings, East Kilbride**

8. Minute of Agreement between East Kilbride Development Corporation and David Whitehead relative to Twenty nine Hastings, East Kilbride dated Twenty fourth and Thirty first March Nineteen hundred and seventy.

**Land at 20 Capel Grove, East Kilbride**

9. Minute of Agreement between East Kilbride Development Corporation and James Michael Campbell relative to Twenty Capel Grove, East Kilbride dated Fifteenth and Sixteenth June Nineteen hundred and seventy.

**Land at 57 Cleland Place, East Kilbride and Land at 32L Cleland Place, East Kilbride**

10. Minute of Agreement between East Kilbride Development Corporation and Ronald Davidson relative to Fifty seven Cleland Place, East Kilbride and Thirty two L Cleland Place, East Kilbride dated Twenty seventh and Thirtieth October Nineteen hundred and sixty nine.

**Land at 154 Telford Road, East Kilbride**

11. Minute of Agreement between East Kilbride Development Corporation and William Scorgie Hunter and James Morrison Hunter relative to One hundred and fifty four Telford Road, East Kilbride dated Nineteenth and Twenty fourth May Nineteen hundred and sixty six.

**Land at 4F Telford Road, East Kilbride**

12. Minute of Agreement between East Kilbride Development Corporation and William Scorgie Hunter and James Morrison Hunter relative to Four F Telford Road, East Kilbride dated Twenty second and Twenty seventh February Nineteen hundred and sixty eight.

**Land at 6 Manitoba Crescent, East Kilbride**

13. Minute of Agreement between East Kilbride Development Corporation and John Renfrew Ferns relative to Six Manitoba Crescent, East Kilbride dated Third and Fifth February Nineteen hundred and sixty nine.

**Land at 27 Ness Drive, East Kilbride and Land at 32D Ness Drive, East Kilbride**

- (a) (a) Minute of Agreement between East Kilbride Development Corporation and Arthur Long relative to Twenty seven Ness Drive, East Kilbride and Thirty two D Ness Drive, East Kilbride dated Eighth and Twenty ninth July Nineteen hundred and sixty nine;
- (b) Receipt by Arthur Long relative to Twenty seven Ness Drive, East Kilbride and Thirty two D Ness Drive, East Kilbride dated Eighth June Nineteen hundred and seventy five.

**Land at 9 Clamps Terrace, East Kilbride**

- (a) (a) Minute of Agreement between East Kilbride Development Corporation and James David Isdale relative to Nine Clamps Terrace, East Kilbride dated Twenty fifth June and Ninth July Nineteen hundred and seventy;
- (b) Supplemental Minute of Agreement between East Kilbride Development Corporation and James David Isdale relative to Nine Clamps Terrace, East Kilbride dated Twenty fifth June and Ninth July Nineteen hundred and seventy.

*Status: This is the original version (as it was originally made). This item of legislation is currently only available in its original format.*

**Land at 336 Westwood Hill, East Kilbride**

16. Minute of Agreement between East Kilbride Development Corporation and John Hamilton relative to Three hundred and thirty six Westwood Hill, East Kilbride dated Twenty seventh September and Second October Nineteen hundred and seventy.

**Land at 86 Tasman Drive, East Kilbride**

17. Minute of Agreement between East Kilbride Development Corporation and Henry Stewart McAdam and Mrs Nancy Harvie McAdam relative to Eighty six Tasman Drive, East Kilbride dated Ninth and Sixteenth May Nineteen hundred and sixty eight.

**Land at 76 Dalrymple Drive, East Kilbride**

18. Minute of Agreement between East Kilbride Development Corporation and Alexander Burns relative to Seventy six Dalrymple Drive, East Kilbride dated Twenty second and Twenty fourth July Nineteen hundred and sixty nine.

**Land at 1 Invercargill, East Kilbride**

19. Minute of Agreement between East Kilbride Development Corporation and James Duncan Gunn relative to One Invercargill, East Kilbride dated Thirty first December Nineteen hundred and sixty five and Fifth January Nineteen hundred and sixty six.

**Land at 25 Invercargill, East Kilbride**

20. Minute of Agreement between East Kilbride Development Corporation and James Brash Irvine relative to Twenty five Invercargill, East Kilbride dated Sixth and Eighteenth April Nineteen hundred and sixty six.

**Land at 26 Invercargill, East Kilbride**

21. Minute of Agreement between East Kilbride Development Corporation and Archibald John Beckett relative to Twenty six Invercargill, East Kilbride dated Eighteenth and Twenty second April Nineteen hundred and sixty six.

**PART 7**

**MINUTES OF AGREEMENT AND STANDARD SECURITIES  
RELATIVE TO THE HOUSE PURCHASE INCENTIVE SCHEME**

1. Minute of Agreement between East Kilbride Development Corporation and Stuart Simmonds McIlroy and Mrs Elaine McIlroy dated Sixteenth and Twenty fourth February Nineteen hundred and eighty seven and Standard Security following thereon by Stuart Simmonds McIlroy and Mrs Elaine McIlroy in favour of East Kilbride Development Corporation registered in the Land Register of Scotland under Title Number LAN 29479 (17 Dentedale, East Kilbride).

2. Minute of Agreement between East Kilbride Development Corporation and Douglas MacGregor and Miss Denise Sloan dated Thirteenth and Seventeenth March Nineteen hundred and eighty seven and Standard Security following thereon by Douglas MacGregor and Miss Denise Sloan in favour of East Kilbride Development Corporation registered in the Land Register of Scotland under Title Number LAN 30015 (16 Middlefield, East Kilbride).



**3.** Minute of Agreement between East Kilbride Development Corporation and Alistair Nairn McLean and Mrs Patricia Mary Connelly or McLean dated Seventh and Ninth April Nineteen hundred and eighty seven and Standard Security following thereon by Alistair Nairn McLean and Mrs Patricia Mary Connelly McLean in favour of East Kilbride Development Corporation registered in the Land Register of Scotland under Title Number LAN 30772 (7 Cragdale, East Kilbride).

**4.** Minute of Agreement between East Kilbride Development Corporation and James Fairgrieve and Mrs Margaret Wilson Fairgrieve dated Third and Seventh April Nineteen hundred and eighty seven and Standard Security following thereon by James Fairgrieve and Mrs Margaret Wilson Fairgrieve in favour of East Kilbride Development Corporation registered in the Land Register of Scotland under Title Number LAN 31083 (30 Middlefield, East Kilbride).

**5.** Minute of Agreement between East Kilbride Development Corporation and Alan Wills and Miss Alicia Elizabeth Murray dated Fifth and Twelfth May Nineteen hundred and eighty seven and Standard Security following thereon by Alan Wills and Miss Alicia Elizabeth Murray in favour of East Kilbride Development Corporation registered in the Land Register of Scotland under Title Number LAN 31975 (1 Swaledale, East Kilbride).

**6.** Minute of Agreement between East Kilbride Development Corporation and Miss Monica Marie Nevin dated Twenty second and Thirtieth June Nineteen hundred and eighty seven and Standard Security following thereon by Miss Monica Marie Nevin in favour of East Kilbride Development Corporation registered in the Land Register of Scotland under Title Number LAN 35128 (74 Sutherland Way, East Kilbride).

**7.** Minute of Agreement between East Kilbride Development Corporation and Martin Joseph Coffield and Miss Lorna Burns dated Seventh and Twelfth May Nineteen hundred and eighty seven and Standard Security following thereon by Martin Joseph Coffield and Miss Lorna Burns in favour of East Kilbride Development Corporation registered in the Land Register of Scotland under Title Number LAN 31324 (27 Middlefield, East Kilbride).

**8.** Minute of Agreement between East Kilbride Development Corporation and Gregor Stewart and Mrs Alana Stewart dated Twenty second and Twenty eighth October Nineteen hundred and eighty seven and Standard Security following thereon by Gregor Stewart and Mrs Alana Stewart in favour of East Kilbride Development Corporation registered in the Land Register of Scotland under Title Number LAN 36690 (35 Kendal Road, East Kilbride).

**9.** Minute of Agreement between East Kilbride Development Corporation and Kenneth McCallum and Miss Frances Anne Kirk dated Fourth and Fifteenth December Nineteen hundred and eighty seven and Standard Security following thereon by Kenneth McCallum and Miss Frances Anne Kirk in favour of East Kilbride Development Corporation registered in the Land Register of Scotland under Title Number LAN 37693 as varied by Deed of Variation by Frances Anne Kirk in favour of East Kilbride Development Corporation also registered in the Land Register of Scotland under Title Number LAN 37693 (17 Kendal Road, East Kilbride).

**10.** Minute of Agreement between East Kilbride Development Corporation and William John Crossan and Mrs Marie Teresa Crossan dated Twelfth and Fourteenth January Nineteen hundred and eighty eight and Standard Security following thereon by William John Crossan and Mrs Marie Teresa Crossan in favour of East Kilbride Development Corporation registered in the Land Register of Scotland under Title Number LAN 38639 (31 Kendal Road, East Kilbride).

**11.** Minute of Agreement between East Kilbride Development Corporation and Miss Morag Blyth dated Fifteenth and Seventeenth December Nineteen hundred and eighty seven as varied by Receipt and Notice from Gordon Henry Ramsay, Chief Finance Officer of East Kilbride Development Corporation dated Second August 1994 and Standard Security following thereon by Miss Morag Blyth in favour of East Kilbride Development Corporation registered in the Land Register of Scotland under Title Number LAN 75828 (38 Middlefield, East Kilbride).

*Status: This is the original version (as it was originally made). This item of legislation is currently only available in its original format.*

**12.** Minute of Agreement between East Kilbride Development Corporation and Robert McAneny and Mrs Margaret McAneny dated Tenth and Eleventh February Nineteen hundred and eighty eight and Standard Security following thereon by Robert McAneny and Mrs Margaret McAneny in favour of East Kilbride Development Corporation registered in the Land Register of Scotland under Title Number LAN 39544 (23 Broughton, East Kilbride).

**13.** Minute of Agreement between East Kilbride Development Corporation and Denis Laverty and Miss Annie Brownlie dated Twenty third and Twenty ninth March Nineteen hundred and eighty eight and Standard Security following thereon by Denis Laverty and Miss Annie Brownlie in favour of East Kilbride Development Corporation registered in the Land Register of Scotland under LAN 43703 (15 Caithness Road, East Kilbride).

**14.** Minute of Agreement between East Kilbride Development Corporation and William Fraser McGeechan and Miss Carol Anne Dillon dated Sixth and Ninth June Nineteen hundred and eighty eight and Standard Security following thereon by William Fraser McGeechan and Miss Carol Anne Dillon in favour of East Kilbride Development Corporation registered in the Land Register of Scotland under Title Number LAN 45145 (11 Caithness Road, East Kilbride).

**15.** Minute of Agreement between East Kilbride Development Corporation and David Forrester and Miss Karen Anne Lundie dated Fourteenth and Seventeenth March Nineteen hundred and eighty eight and Standard Security following thereon by David Forrester and Miss Karen Anne Lundie in favour of East Kilbride Development Corporation registered in the Land Register of Scotland under Title Number LAN 40321 (7 Kincardine Place, East Kilbride).

**16.** Minute of Agreement between East Kilbride Development Corporation and James Gannon and Mrs Yvonne Gannon dated Third and Seventh June Nineteen hundred and eighty eight and Standard Security following thereon by James Gannon and Mrs Yvonne Gannon in favour of East Kilbride Development Corporation registered in the Land Register of Scotland under Title Number LAN 43424 (7 Caithness Road, East Kilbride).

**17.** Minute of Agreement between East Kilbride Development Corporation and Paul Hamill and Miss Ann Johnston dated Twenty sixth and Twenty eighth April Nineteen hundred and eighty eight and Standard Security following thereon by Paul Hamill and Miss Ann Johnston in favour of East Kilbride Development Corporation registered in the Land Register of Scotland under Title Number LAN 41647 (10 Kirkstone Close, East Kilbride).

**18.** Minute of Agreement between East Kilbride Development Corporation and Miss Hazel Margaret Eadie dated Twenty sixth May and Second June Nineteen hundred and eighty eight and Standard Security following thereon by Miss Hazel Margaret Eadie in favour of East Kilbride Development Corporation registered in the Land Register of Scotland under Title Number LAN 42572 (22 Ambleside, East Kilbride).

**19.** Minute of Agreement between East Kilbride Development Corporation and Charles Martin and Mrs Catherine Helen Martin dated Seventh and Tenth June Nineteen hundred and eighty eight and Standard Security following thereon by Charles Martin and Mrs Catherine Helen Martin in favour of East Kilbride Development Corporation registered in the Land Register of Scotland under Title Number LAN 43894 (14 Broughton, East Kilbride).

**20.** Minute of Agreement between East Kilbride Development Corporation and Stephen Proctor and Miss Elizabeth Sim dated Thirteenth and Fifteenth September Nineteen hundred and eighty eight and Standard Security following thereon by Stephen Proctor and Miss Elizabeth Sim in favour of East Kilbride Development Corporation registered in the Land Register of Scotland under Title Number LAN 45901 (8 Ambleside, East Kilbride).

**21.** Minute of Agreement between East Kilbride Development Corporation and Andrew McLure McFarlane and Mrs Margaret Mitchell McFarlane dated Fifth and Fourteenth July Nineteen hundred and eighty eight and Standard Security following thereon by Andrew McLure McFarlane and Mrs

Margaret Mitchell McFarlane in favour of East Kilbride Development Corporation registered in the Land Register of Scotland under Title Number LAN 44233 (43 Broughton, East Kilbride).

**22.** Minute of Agreement between East Kilbride Development Corporation and Frazer Hughes Munn and Miss Sharon Lindsey Olorenshaw dated Twenty sixth October and Third November Nineteen hundred and eighty eight and Standard Security following thereon by Frazer Hughes Munn and Miss Sharon Lindsey Olorenshaw in favour of East Kilbride Development Corporation registered in the Land Register of Scotland under Title Number LAN 47284 (17 Lothian Way, East Kilbride).

**23.** Minute of Agreement between East Kilbride Development Corporation and Craig William McGregor and Miss Patricia Margaret Inglis dated Thirteenth and Twenty third February Nineteen hundred and eighty nine and Standard Security following thereon by Craig William McGregor and Miss Patricia Margaret Inglis in favour of East Kilbride Development Corporation registered in the Land Register of Scotland under Title Number LAN 51881 (32 Lothian Way, East Kilbride).

**24.** Minute of Agreement between East Kilbride Development Corporation and Charles Kenneth McCombe and Miss Jean Donnelly dated Twenty fourth and Twenty fifth November Nineteen hundred and eighty eight and Standard Security following thereon by Charles Kenneth McCombe and Miss Jean Donnelly in favour of East Kilbride Development Corporation registered in the Land Register of Scotland under Title Number LAN 48636 as varied by Deed of Variation by Charles Kenneth McCombe and Jean Donnelly in favour of East Kilbride Development Corporation also registered in the Land Register of Scotland under Title Number LAN 48636 (7 Lothian Way, East Kilbride).

**25.** Minute of Agreement between East Kilbride Development Corporation and Barry Edward Hilton and Mrs Gwen Bissell Hilton dated Fifth and Eleventh July Nineteen hundred and eighty nine and Standard Security following thereon by Barry Edward Hilton and Mrs Gwen Bissell Hilton in favour of East Kilbride Development Corporation registered in the Land Register of Scotland under Title Number LAN 57063 (53 Lomond, East Kilbride).

**26.** Minute of Agreement between East Kilbride Development Corporation and Colin John Feeney and Miss Catherine Brown Fleming dated Eighteenth and Twenty first September Nineteen hundred and eighty nine and Standard Security following thereon by Colin John Feeney and Miss Catherine Brown Fleming in favour of East Kilbride Development Corporation registered in the Land Register of Scotland under Title Number LAN 67970 (33 Cromarty Place, East Kilbride).

**27.** Minute of Agreement between East Kilbride Development Corporation and David Jardine Eadie and Mrs Shona Mary Eadie dated Sixth and Tenth November Nineteen hundred and eighty nine as varied by Receipt and Notice from Gordon Henry Ramsay, Head of Finance, East Kilbride Development Corporation dated Twenty seventh September 1991 and Standard Security following thereon by David Jardine Eadie and Mrs Shona Mary Eadie in favour of East Kilbride Development Corporation registered in the Land Register of Scotland under Title Number LAN 61162 (20 Lomond, East Kilbride).

**28.** Minute of Agreement between East Kilbride Development Corporation and Richard Marsh dated Nineteenth and Twenty third March Nineteen hundred and ninety and Standard Security following thereon by Richard Marsh in favour of East Kilbride Development Corporation registered in the Land Register of Scotland under Title Number LAN 65534 (10 Lomond, East Kilbride).

**29.** Minute of Agreement between East Kilbride Development Corporation and Mrs Yvonne Oswald and Alan Freeman dated Twenty sixth July and Third August Nineteen hundred and ninety and Standard Security following thereon by Mrs Yvonne Oswald and Alan Freeman in favour of East Kilbride Development Corporation registered in the Land Register of Scotland under Title Number LAN 69472 (99 Caithness Road, East Kilbride).

*Status: This is the original version (as it was originally made). This item of legislation is currently only available in its original format.*

**30.** Minute of Agreement between East Kilbride Development Corporation and Stuart Glendinning dated Seventeenth July and Eighteenth September Nineteen hundred and ninety and Standard Security following thereon by Stuart Glendinning in favour of East Kilbride Development Corporation registered in the Land Register of Scotland under Title Number LAN 70669 (106 Caithness Road, East Kilbride).

## PART 8

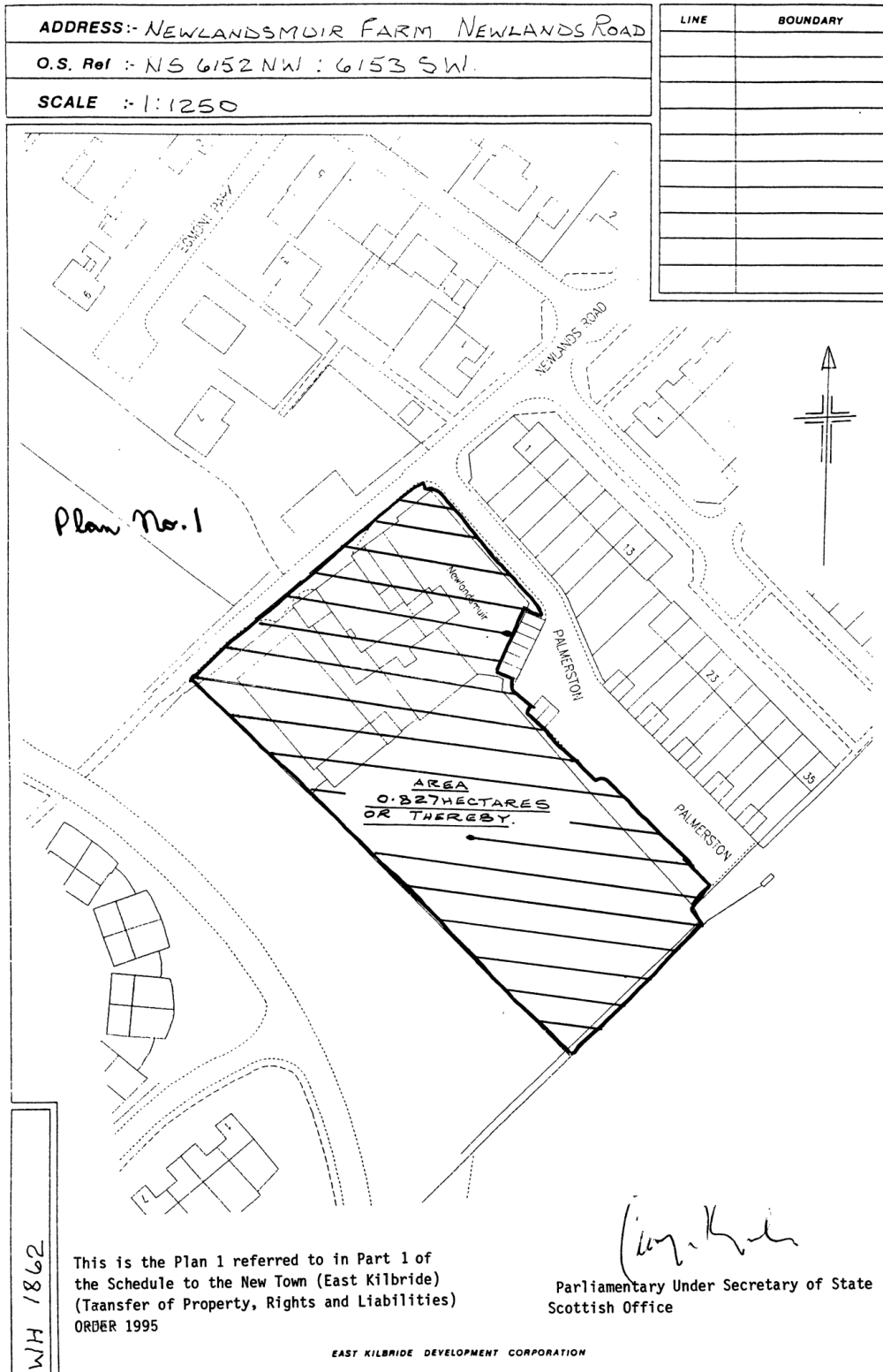
### OTHER SECURITIES

**1.** Standard Security by Trustees of Langlands Golf Club with consent of Tennent Caledonian Breweries Limited in favour of East Kilbride Development Corporation relative to lease of Clubhouse at Langlands Golf Club, East Kilbride in the Parish of East Kilbride and County of Lanark registered in the Land Register of Scotland under Title Number LAN 45233.

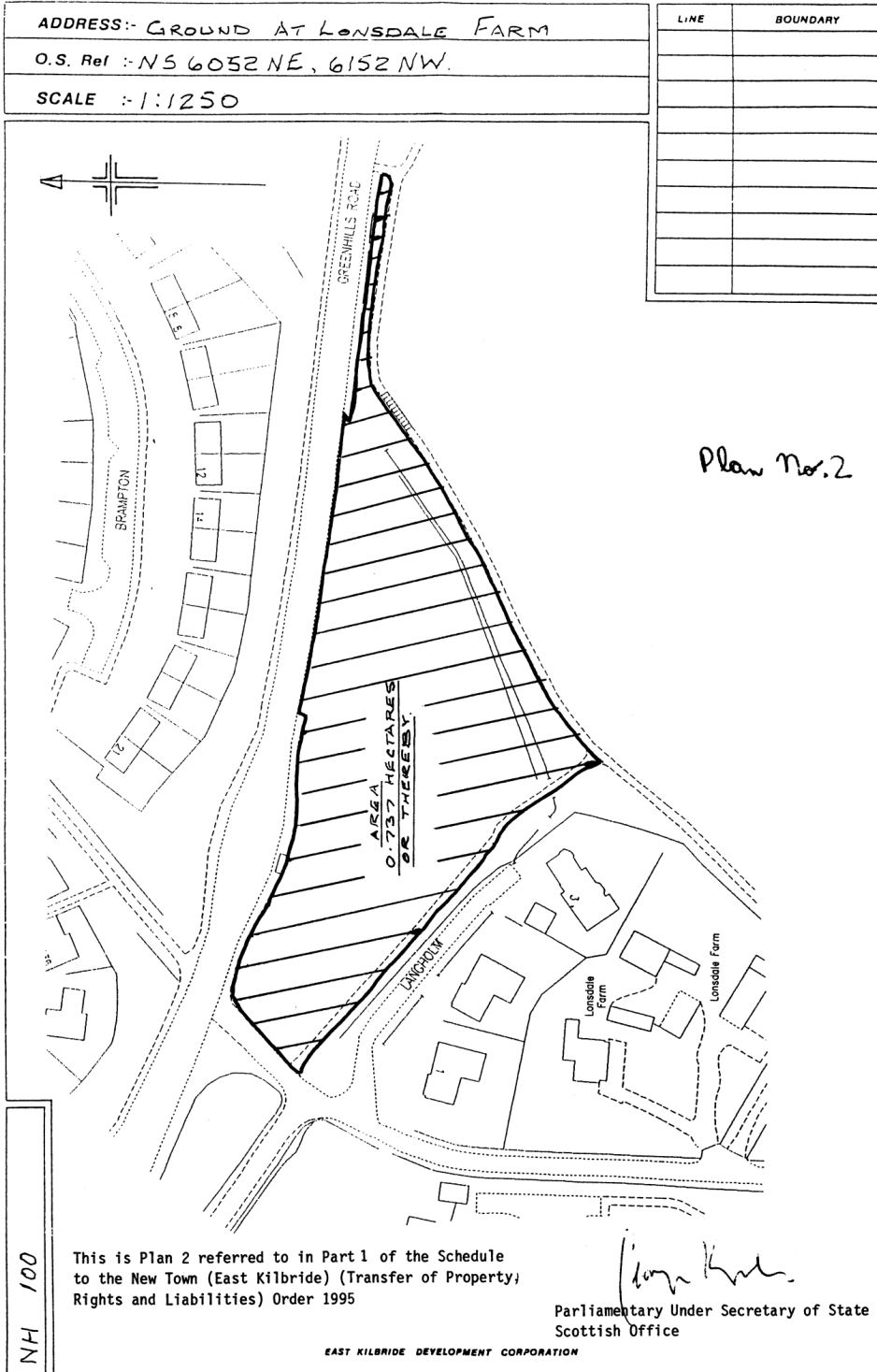
**2.** Bond and Disposition in security by the Trustees for East Kilbride Golf Club in favour of East Kilbride Development Corporation relative to parts of East Kilbride Golf Course, Nerston, East Kilbride dated 24th November and recorded GRS (Lanark) 26th December 1969.

**3.** Standard Security by William Williams & Sons (Glasgow) Limited in favour of East Kilbride Development Corporation relative to 4 Lithgow Place, East Kilbride in the Parish of East Kilbride and County of Lanark registered in the Land Register of Scotland under Title Number LAN 27145.

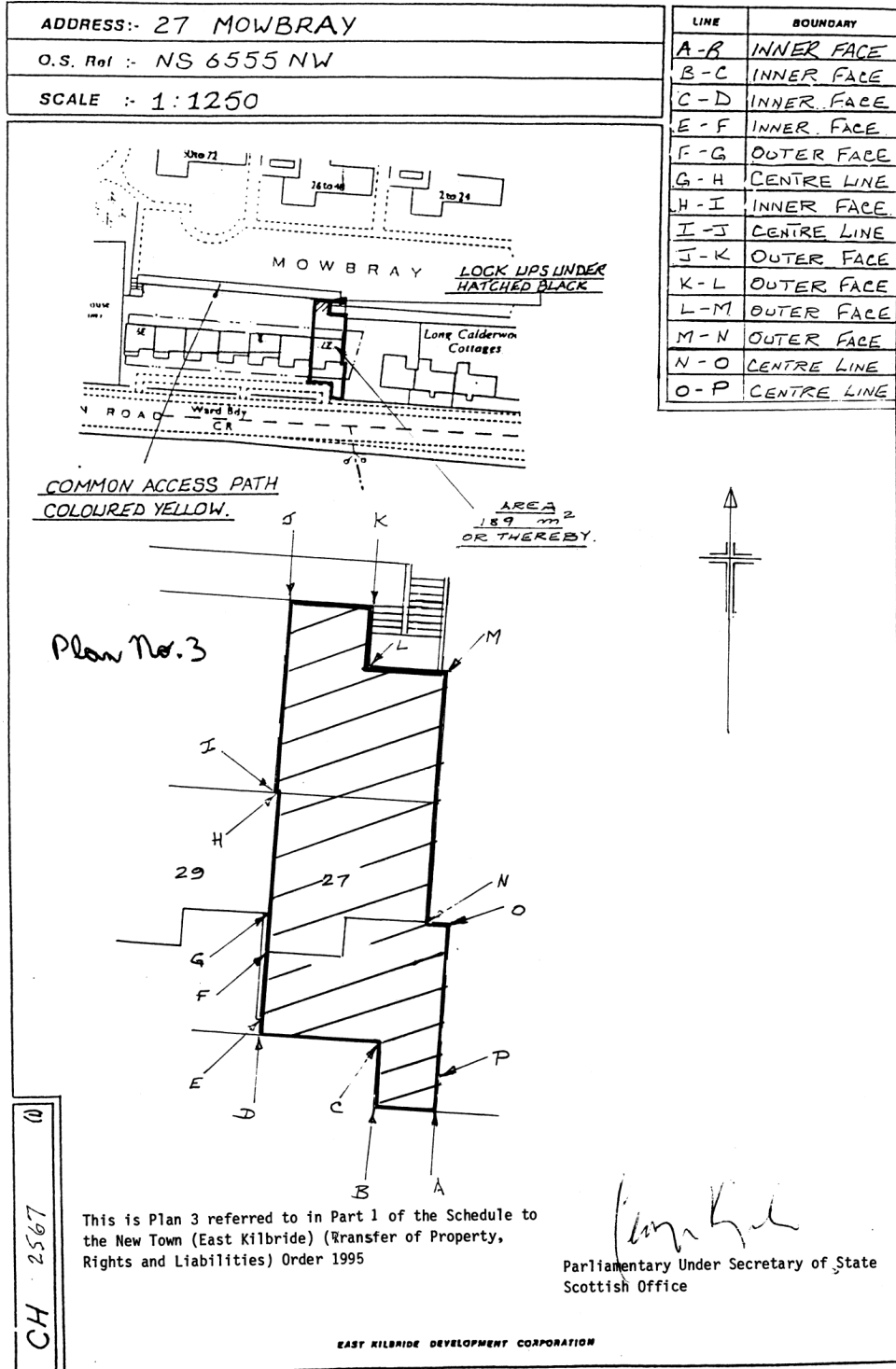
**Status:** This is the original version (as it was originally made). This item of legislation is currently only available in its original format.



**Status:** This is the original version (as it was originally made). This item of legislation is currently only available in its original format.



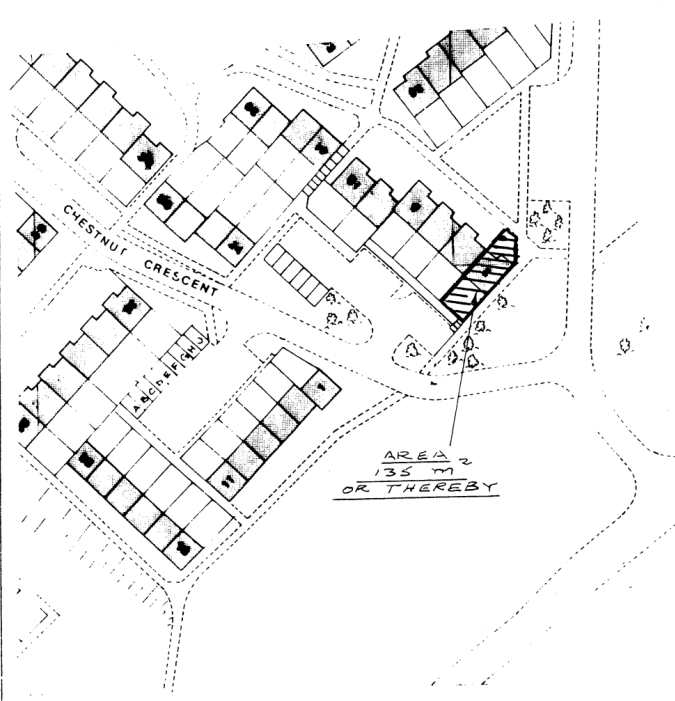
**Status:** This is the original version (as it was originally made). This item of legislation is currently only available in its original format.



Status: This is the original version (as it was originally made). This item of legislation is currently only available in its original format.

ADDRESS:- 2 CHESTNUT CRES
O.S. Ref :- NS 6252NW
SCALE :- 1:1250

LINE	BOUNDARY



Plan No. 4

This is the Plan 4 referred to in Part 1 of the Schedule to the New Town (East Kilbride) (Transfer of Property, Rights and Liabilities) Order 1995

*Parliamentary Under Secretary of State*  
Parliamentary Under Secretary of State  
Scottish Office

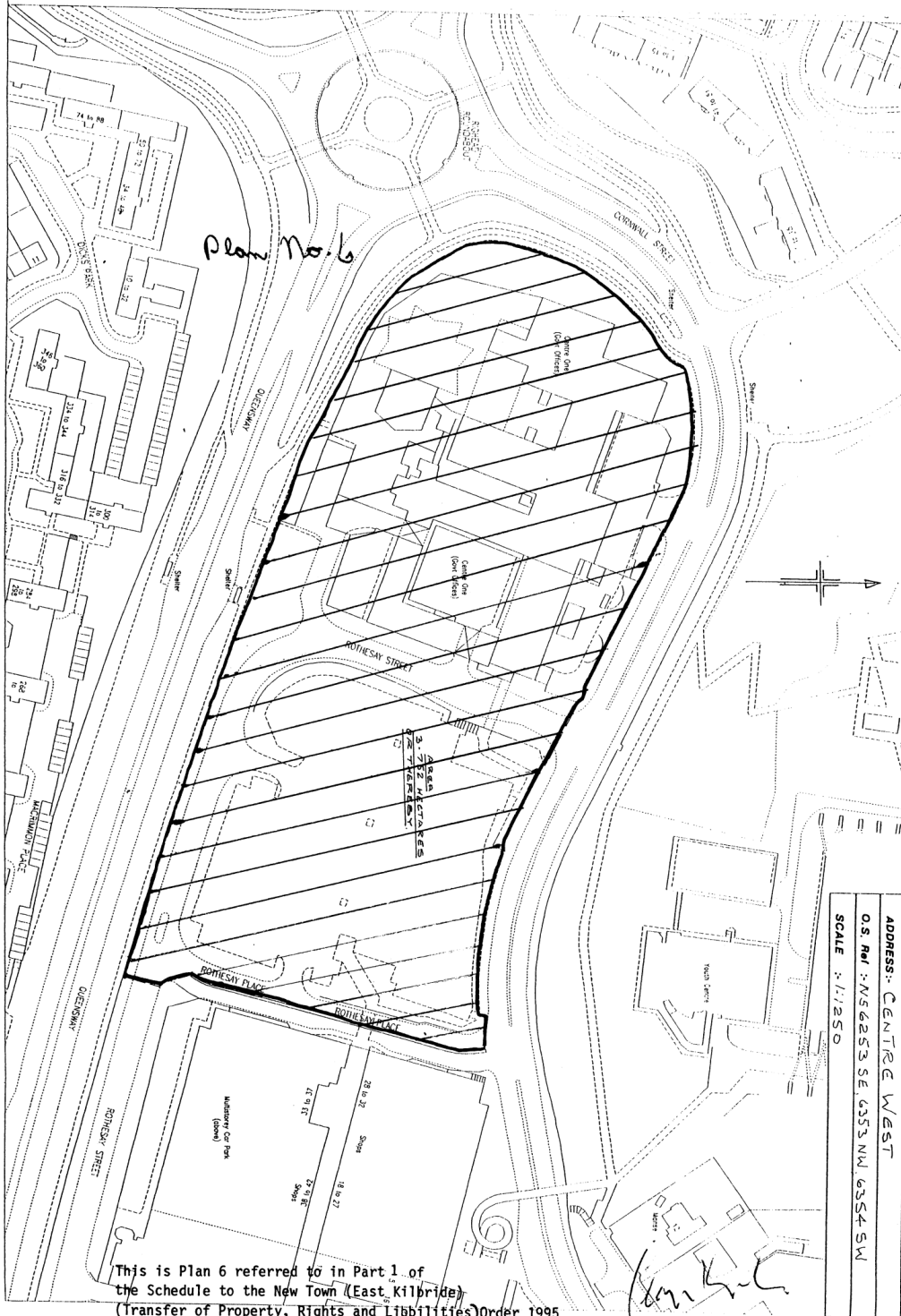
GHS.

EAST KILBRIDE DEVELOPMENT CORPORATION

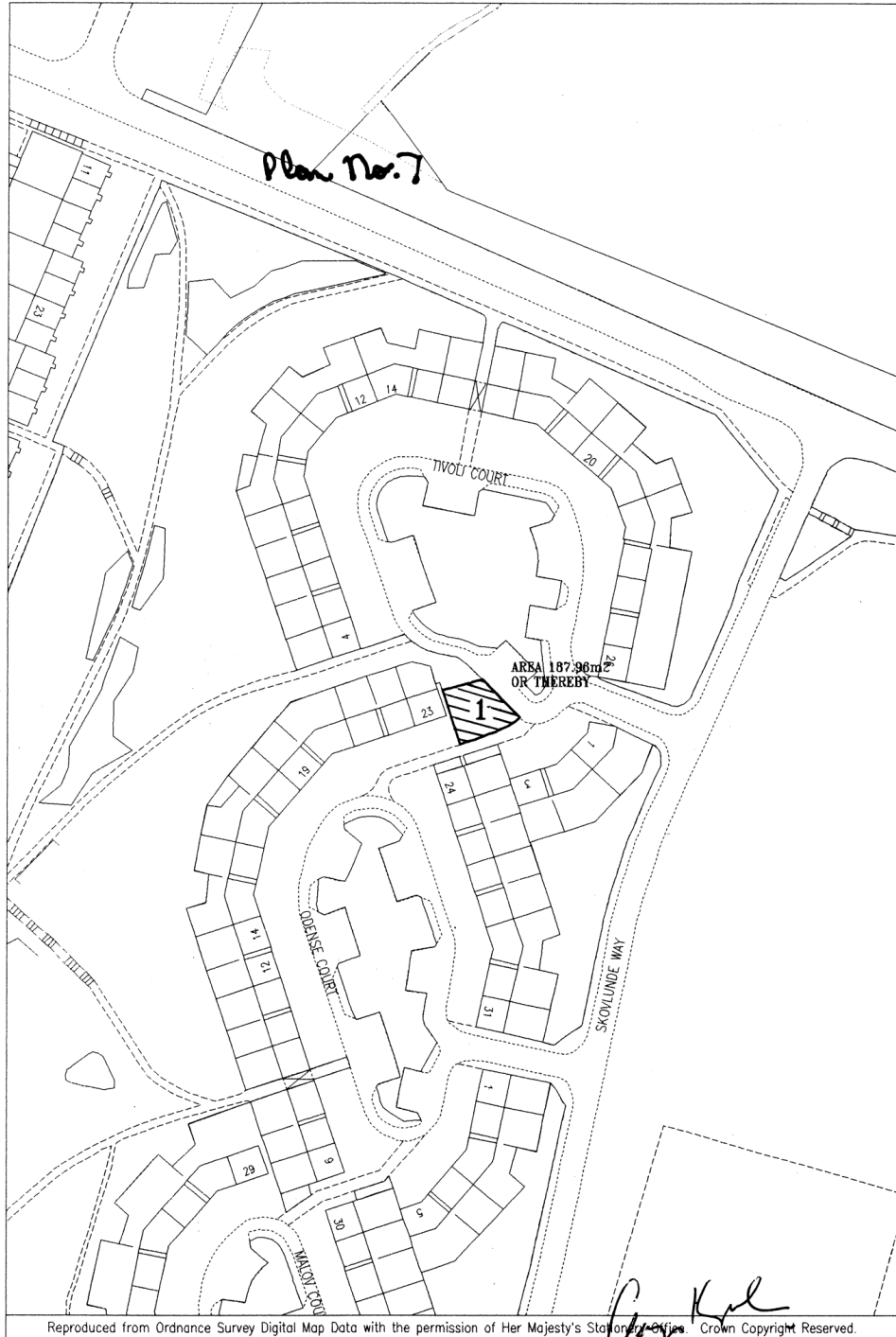




Status: This is the original version (as it was originally made). This item of legislation is currently only available in its original format.



**Status:** This is the original version (as it was originally made). This item of legislation is currently only available in its original format.

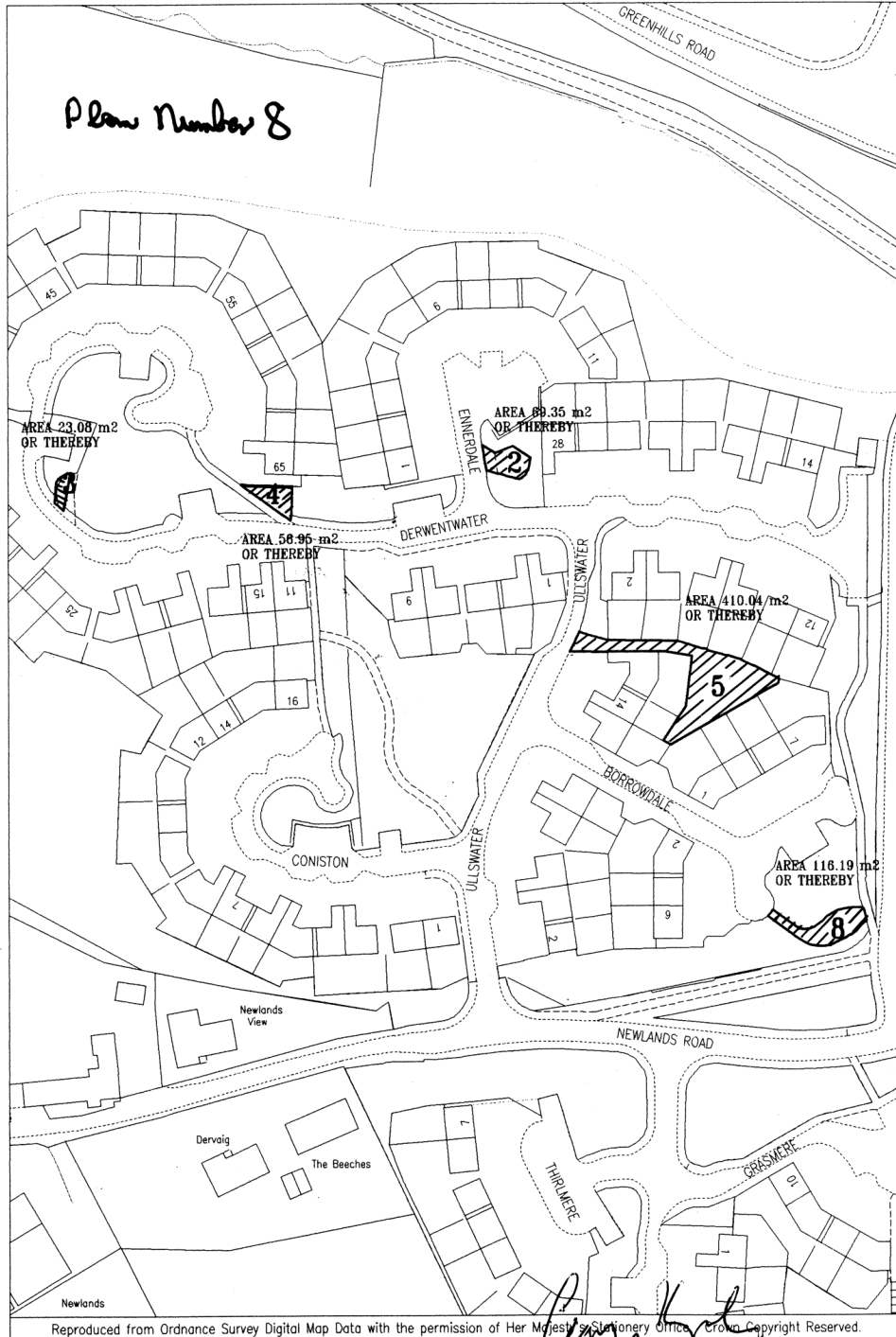


Reproduced from Ordnance Survey Digital Map Data with the permission of Her Majesty's Stationery Office. Crown Copyright Reserved.

This is Plan 7 referred to in Part 1 of the Schedule to the New Town (East Kilbride) (Transfer of Property, Rights and Liabilities) Order 1995

Parliamentary Under Secretary of State  
Scottish Office

Status: This is the original version (as it was originally made). This item of legislation is currently only available in its original format.

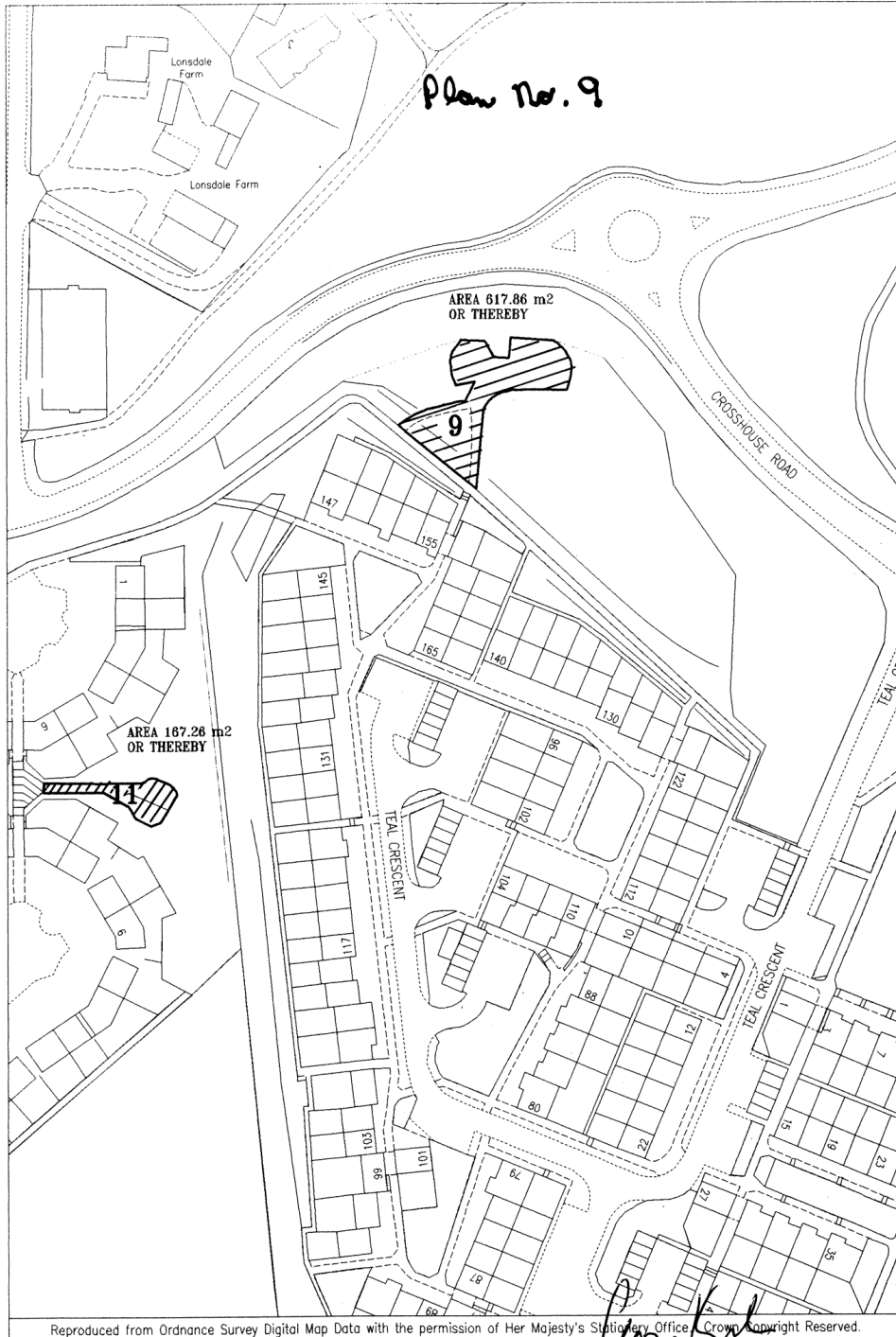


Reproduced from Ordnance Survey Digital Map Data with the permission of Her Majesty's Stationery Office. Crown Copyright Reserved.

This is Plan 8 referred to in Part 1 of the Schedule to the New Town (East Kilbride) (Transfer of Property, Rights and Liabilities) Order 1995

Parliamentary Under Secretary of State  
Scottish Office

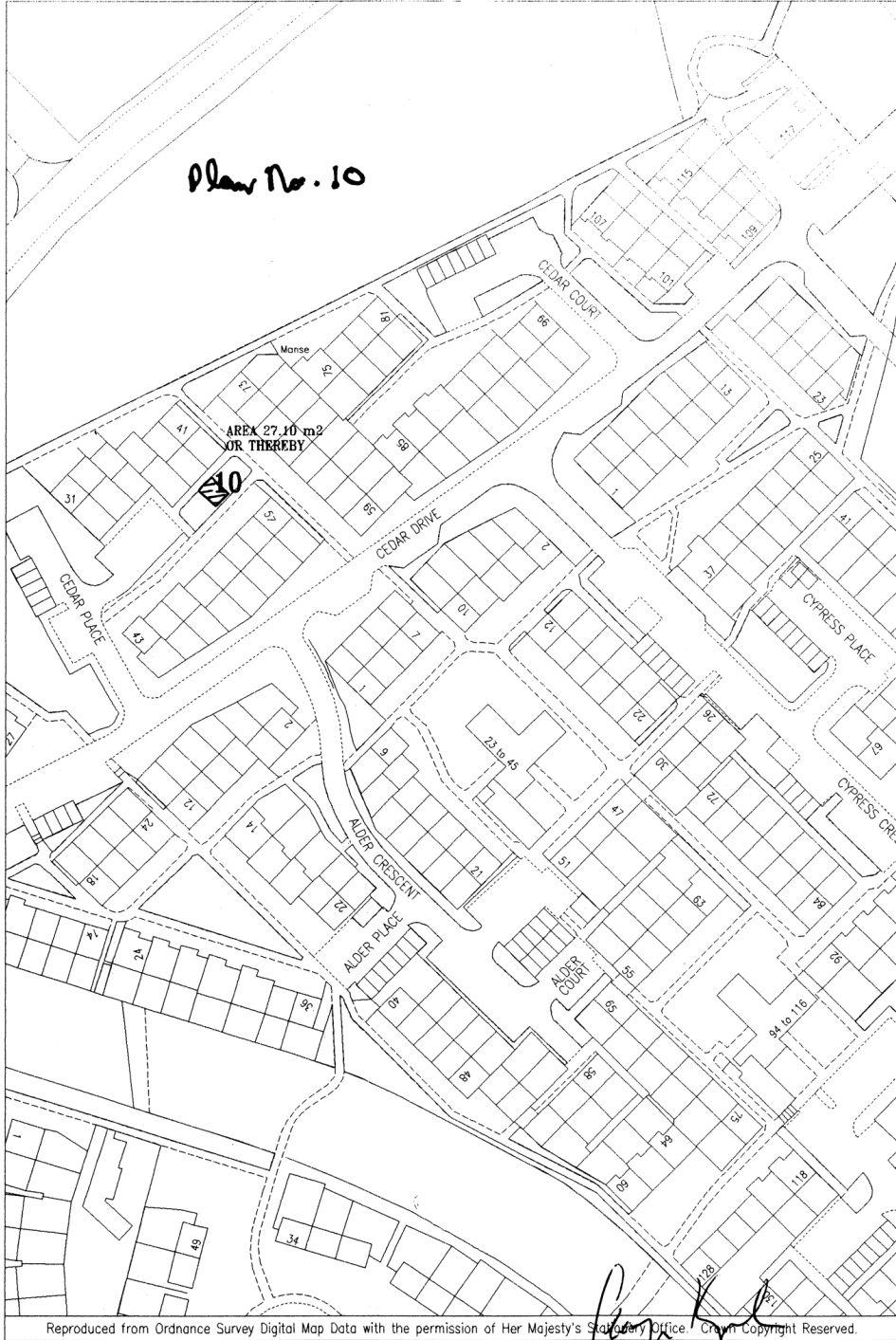
**Status:** This is the original version (as it was originally made). This item of legislation is currently only available in its original format.



This is Plan 9 referred to in Part 1 of the Schedule to the New Town (East Kilbride) (Transfer of Property, Rights and Liabilities) Order 1995

Parliamentary Under Secretary of State  
Scottish Office

Status: This is the original version (as it was originally made). This item of legislation is currently only available in its original format.

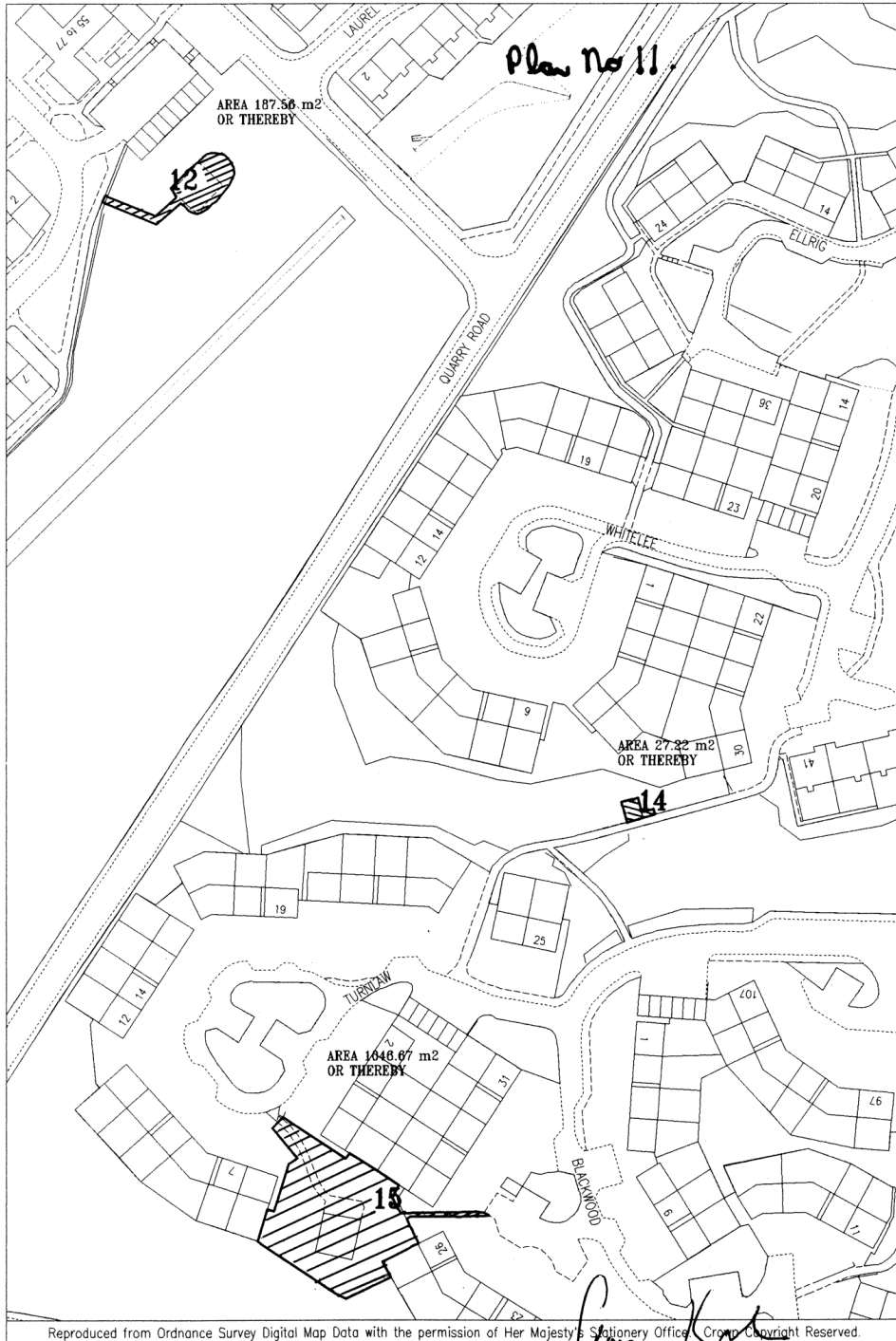


Reproduced from Ordnance Survey Digital Map Data with the permission of Her Majesty's Stationery Office. Crown Copyright Reserved.

This is Plan 10 referred to in Part 1 of the Schedule to the New Town (East Kilbride) (Transfer of Property, Rights and Liabilities) Order 1995

Parliamentary Under Secretary of State  
Scottish Office

**Status:** This is the original version (as it was originally made). This item of legislation is currently only available in its original format.

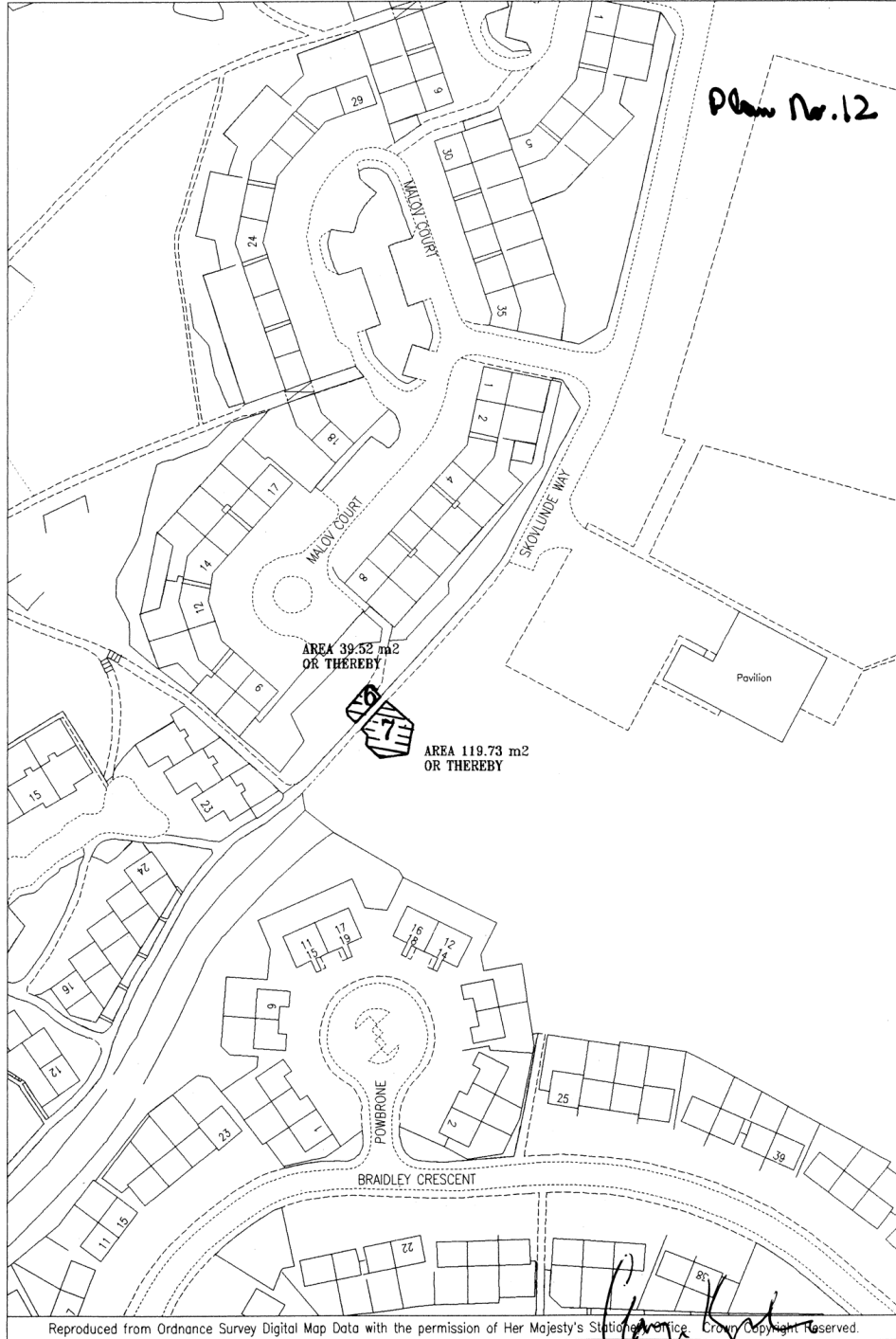


Reproduced from Ordnance Survey Digital Map Data with the permission of Her Majesty's Stationery Office. Crown Copyright Reserved.

This is Plan 11 referred to in Part 1 of the Schedule to the New Town (East Kilbride) (Transfer of Property, Rights and Liabilities) Order 1995

Parliamentary Under Secretary of State  
Scottish Office

Status: This is the original version (as it was originally made). This item of legislation is currently only available in its original format.

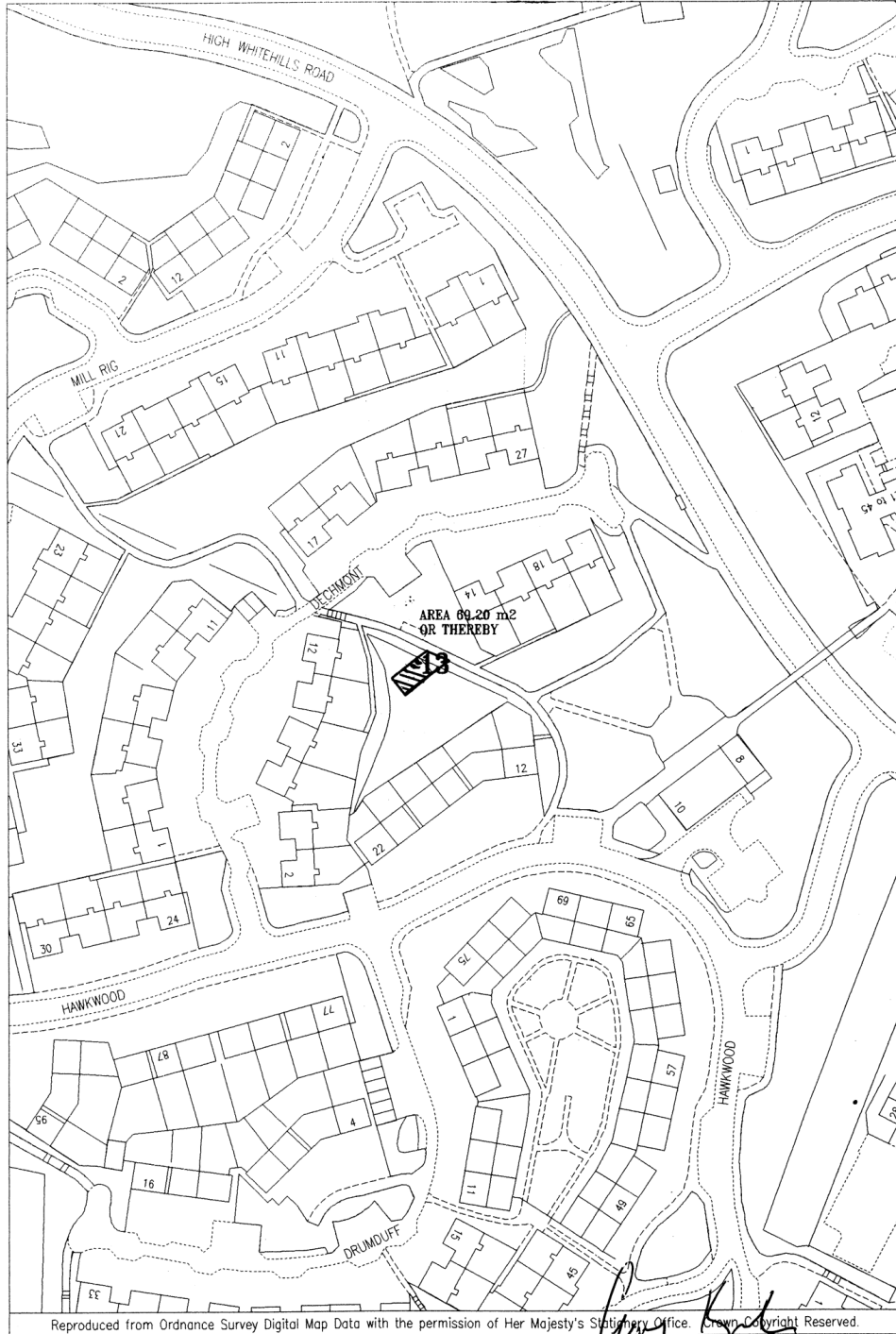


This is Plan 12 referred to in Part 1 of the Schedule to the New Town (East Kilbride) (Transfer of Property, Rights and Liabilities) Order 1995

Parliamentary Under Secretary of State  
Scottish Office



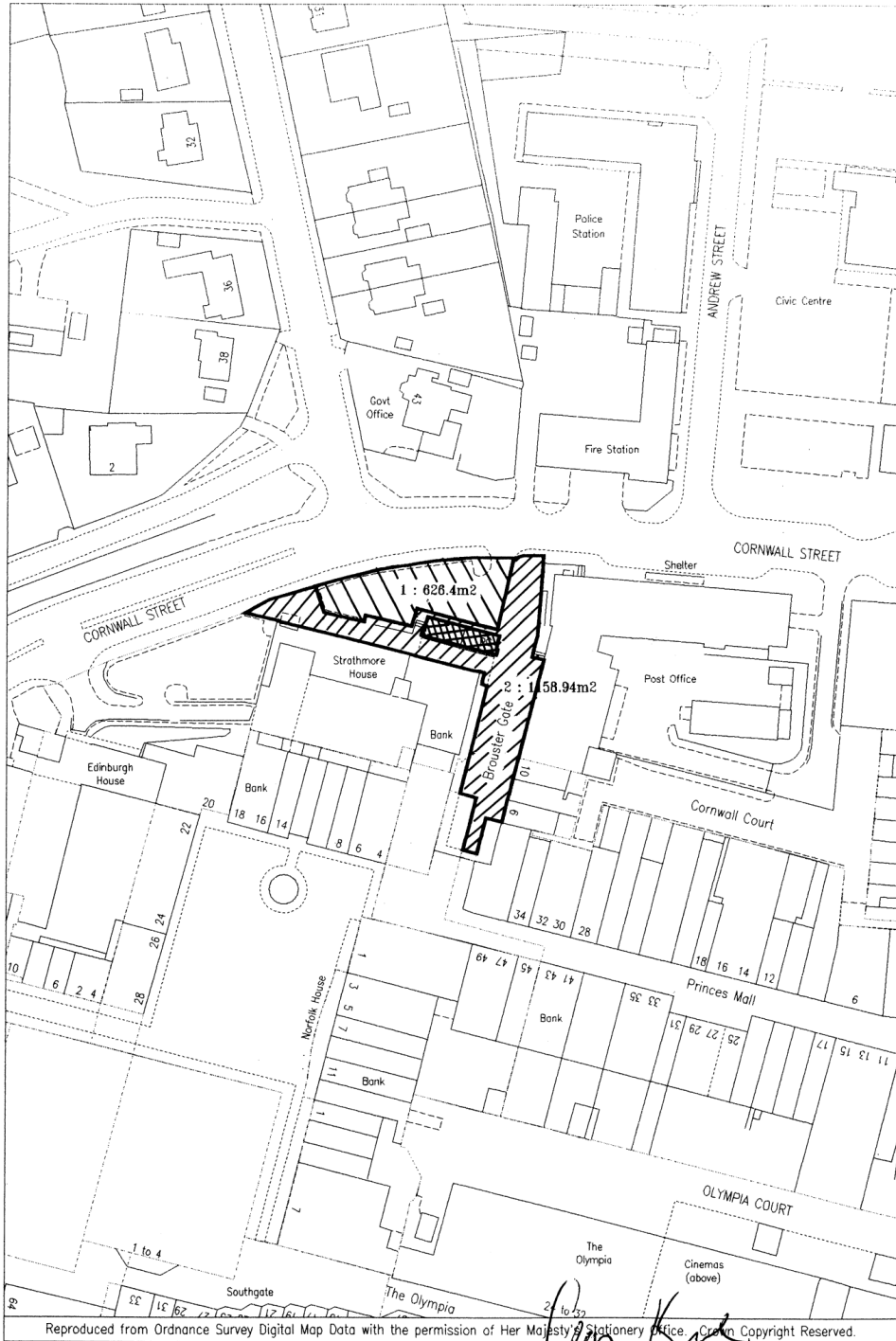
**Status:** This is the original version (as it was originally made). This item of legislation is currently only available in its original format.



This is Plan 13 referred to in Part 1 of the Schedule to the New Town (East Kilbride) (Transfer of Property, Rights and Liabilities) Order 1995

Parliamentary Under Secretary of State  
Scottish Office

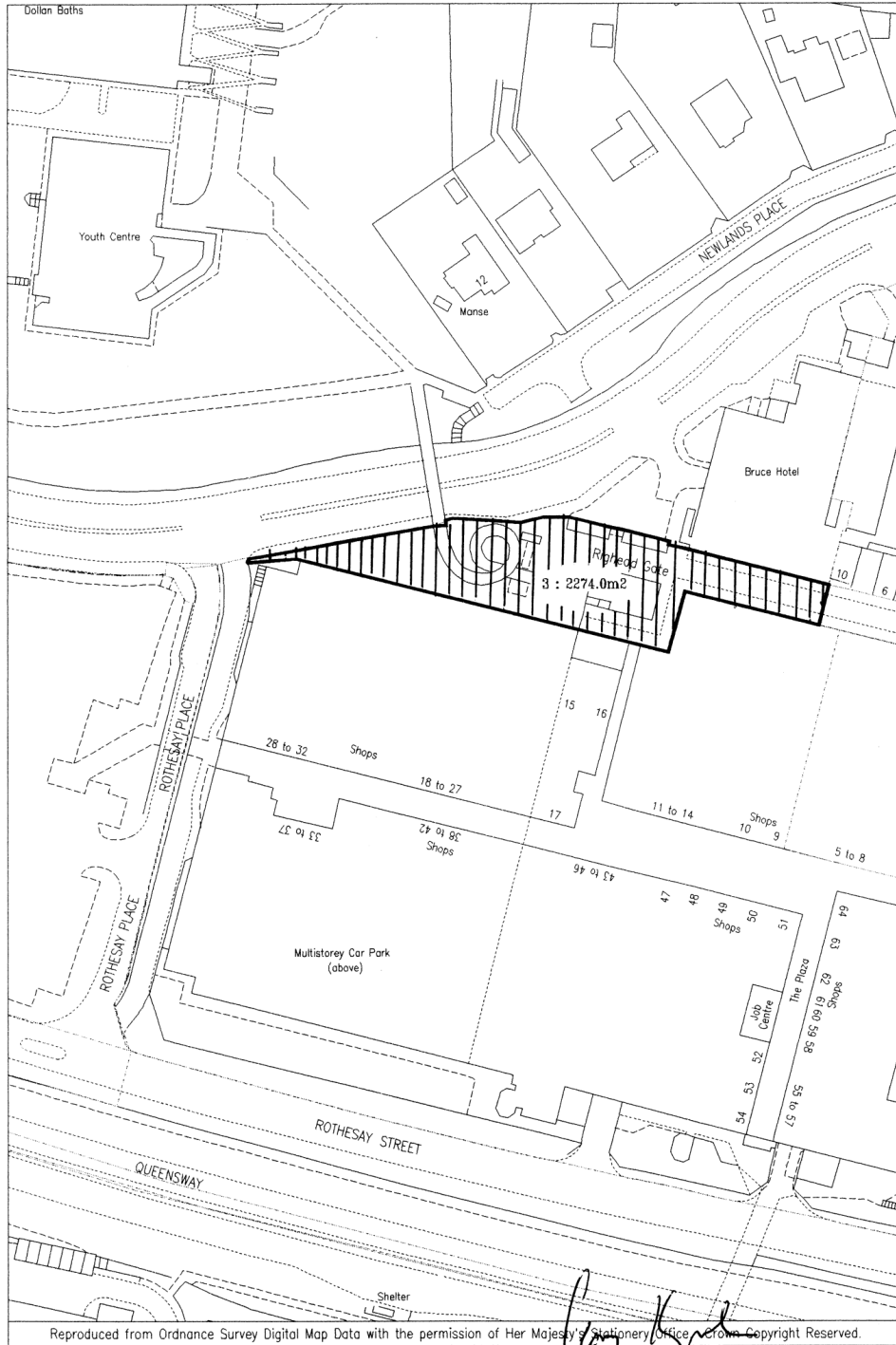
Status: This is the original version (as it was originally made). This item of legislation is currently only available in its original format.



This is Plan 14 referred to in Part 1 of the Schedule to the New Town (East Kilbride) (Transfer of Property, Rights and Liabilities) Order 1995

Parliamentary Under Secretary of State  
Scottish Office

**Status:** This is the original version (as it was originally made). This item of legislation is currently only available in its original format.



This is Plan 15 referred to in Part 1 of the Schedule to the New Town (East Kilbride) (Transfer of Property, Rights and Liabilities) Order 1995

Parliamentary Under Secretary of State  
Scottish Office

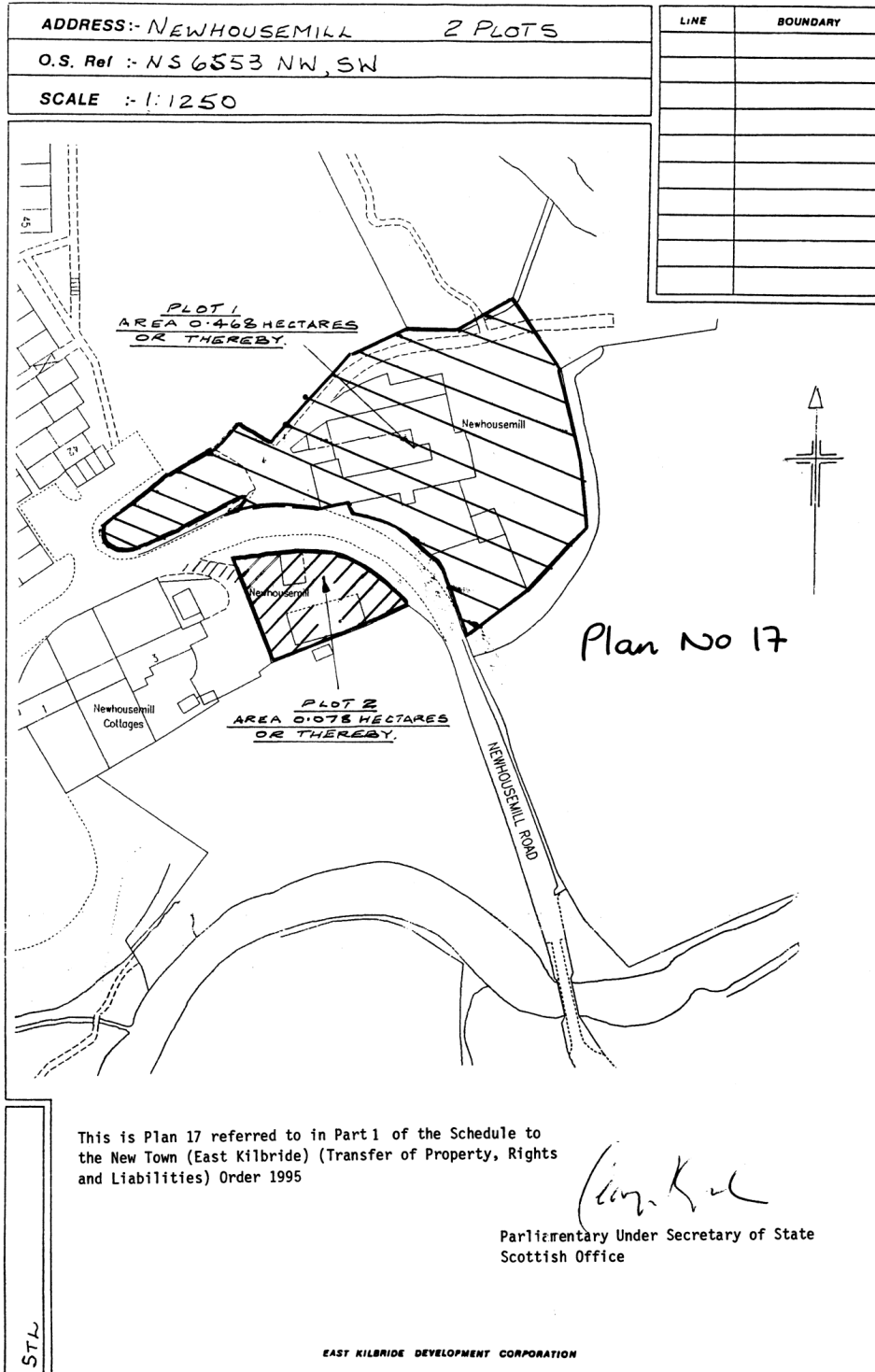
Status: This is the original version (as it was originally made). This item of legislation is currently only available in its original format.



This is Plan 16 referred to in Part 1 of the Schedule to the New Town (East Kilbride) (Transfer of Property, Rights and Liabilities) Order 1995

Parliamentary Under Secretary of State  
Scottish Office

Status: This is the original version (as it was originally made). This item of legislation is currently only available in its original format.





George Kynoch  
Parliamentary Under Secretary of State, Scottish  
Office

---

### **EXPLANATORY NOTE**

*(This note is not part of the Order)*

This Order makes provision for the transfer of certain property, rights and liabilities of the East Kilbride Development Corporation to East Kilbride District Council in connection with the winding up of the Corporation.

The property, rights and liabilities which are the subject of the transfer Order comprise heritable property described in the Schedule and the Corporation's rights and liabilities under the various standard securities, minutes of agreement, policies of assurance and other contracts or agreements specified in the Schedule.