

**1990 No. 506 (S.64)**

**ELECTRICITY**

**The Electricity Act 1989 (North of Scotland Specified Area) Order 1990**

<i>Made</i> . . . . .	<i>7th March 1990</i>
<i>Laid before Parliament</i>	<i>9th March 1990</i>
<i>Coming into force</i>	<i>31st March 1990</i>

The Secretary of State, in exercise of the powers conferred on him by section 3(2)(a) of the Electricity Act 1989(a), and of all other powers enabling him in that behalf, hereby makes the following Order:

1.—(1) This Order may be cited as the Electricity Act 1989 (North of Scotland Specified Area) Order 1990 and shall come into force on 31st March 1990.

(2) In this Order “deposited map” means the maps 1-5 prepared in quadruplicate, docketed and signed as relative to this Order and marked “The Electricity Act 1989 North of Scotland Specified Area Order 1990 Map” one copy of which is deposited in the Scottish Office, New St Andrew’s House, Edinburgh, one copy of which is deposited at the Office of Electricity Regulation, Glasgow; one copy of which is deposited at the Office of Electricity Regulation, Perth; and the other at the registered office of Scottish Hydro-Electric plc.

2. The area of Scotland described in the Schedule to this Order and shown on the deposited map is hereby specified for the purposes of section 3(2)(a) of the Electricity Act 1989.

St. Andrew’s House, Edinburgh  
7th March 1990

*Malcolm Rifkind*  
One of Her Majesty’s Principal  
Secretaries of State

## Description of Area

## 1. In Central Region—

- (a) in Stirling District the former parishes of Balfron, Buchanan, Callander, Doune, Drymen, Dunblane, Fintry, Gargunnoch, Killearn, Kippen and that part of Stirling District formerly comprising the Western District (except Ardoch) of the former County of Perth; and
- (b) part of Clackmannan District consisting of an area described as follows and shown delineated and hatched and marked H on map 4 of 5 of the deposited map:

the area bounded by a line commencing at a point on the regional boundary of Tayside and Central at Maiden's Well grid reference NN 9710 0140; then following the said boundary in a north easterly, easterly and south-westerly direction to a point north of Blairingone grid reference NS 9818 9688; then following in a south westerly direction the line of the public road B9140 to a point grid reference NS 9779 9675; then in a northerly direction following a line to a point at the southern end of Blashie Glen grid reference NS 9777 9686; then in a north-westerly direction to a point grid reference NS 9740 9723; then in a south-westerly direction to a point grid reference NS 9670 9699; then generally in a northerly direction to a point south of Dollar grid reference NS 9666 9760; then generally in a north-easterly direction following a line west of West Pitgover and east of Lawhill House to a point at Wester Cornhill grid reference NS 9750 9960; then in an easterly direction following the public road (unclassified) from Wester Cornhill to Castleton to a point grid reference NS 9840 9990; then in a north-westerly direction in a straight line to a point grid reference NN 9814 0028; then in a westerly direction in a straight line to a point grid reference NN 9740 0027; then in a north-westerly direction to the point of commencement.

## 2. In Fife Region—

In North East Fife District the area including Wester Gospetry Farm and Wester Gospetry Cottages described as follows and shown delineated and hatched and marked C on map 2 of 5 of the deposited map:

the area bounded by a line commencing at a point on the regional boundary of Fife and Tayside at grid reference NO 1568 0659; then following in an easterly direction in a straight line to a point grid reference NO 1647 0659; then following in a southerly direction in a straight line to a point on the said boundary grid reference NO 1647 0601; then following the said boundary in a westerly and northerly direction to the point of commencement.

## 3. Grampian Region.

## 4. Highland Region.

## 5. Orkney Islands Area.

## 6. Shetland Islands Area.

## 7. In Strathclyde Region—

- (a) Argyll and Bute District;
- (b) that part of Cunninghame District formerly in the County of Bute;
- (c) in Dumbarton District the area consisting of Ashfield Cottages, to the south of Ashfield House and to the east of the public road A811; as that area is shown delineated and hatched and marked J on map 5 of 5 of the deposited map; and
- (d) in Dumbarton District the area consisting of the parishes of Arrochar, Kilmarnock and Luss, as that area is shown delineated and hatched and Marked K on map 5 of 5 of the deposited map; but excepting the area consisting of British Telecom's telephone exchange at Arden in the parish of Luss, as that area is shown delineated and hatched and marked L on map 5 of 5 of the deposited map.

## 8. Tayside Region, except the following areas:—

- (a) in Perth and Kinross District the area bounded by a line commencing at a point on the regional boundary of Tayside and Fife west of Woodriffe at grid reference NO 2238 1783; then following in a southerly direction the line of the said boundary to a point grid reference NO 2200 1698; then in a northerly direction in a straight line following the grid line 22E to the railway line to Kirkcaldy grid reference NO 2200 1770; then following the south side of the said railway

line to the point of commencement; as that area is shown delineated and hatched and marked A on map 2 of 5 of the deposited map;

- (b) in Perth and Kinross District the area bounded by a line commencing at a point on the regional boundary of Tayside and Fife north of Nochnarie grid reference NO 1996 1300; then following in a southerly then westerly direction the line of the said boundary to a point south of Pittuncarty grid reference NO 1900 1131; then in a northerly direction following the grid line 19E to a point to the west of Swallow Hole grid reference NO 1900 1248; then in an easterly direction in a straight line to a point grid reference NO 1962 1248; then in a northerly direction in a straight line to a point on the grid line 13N grid reference NO 1962 1300; then in an easterly direction following the said grid line 13N to the point of commencement; as that area is shown delineated and hatched and marked B on map 2 of 5 of the deposited map;
- (c) in Perth and Kinross District the area bounded by a line commencing at a point on the regional boundary of Tayside and Fife north east of West Feal grid reference NO 2123 0400; then following in a southerly then westerly direction the line of the said boundary to a point grid reference NO 2000 0039; then in a northerly direction following the grid line 20E to a point on the public road A911 grid reference NO 2000 0148; then in a westerly direction following the south side of said road to a point east of Scotlandwell grid reference NO 1927 0153; then in a northerly direction in a straight line to a point on the grid line 02N grid reference NO 1927 0200; then in an easterly direction following the said grid line 02N to a point grid reference NO 2000 0200; then in a northerly direction following the grid line 20E to a point grid reference NO 2000 0400; then in an easterly direction following the grid line 04N to the point of commencement; as that area is shown delineated and hatched and marked D on map 3 of 5 of the deposited map;
- (d) in Perth and Kinross District the area bounded by a line commencing at a point on the regional boundary of Tayside and Fife south-west of Balbedie grid reference NT 1935 9905; then generally in a south-easterly, southerly and south-westerly direction following the line of the said boundary to a point on the grid line 18E grid reference NT 1800 9835; then in a northerly direction following the said grid line to a point at the public road B9097 grid reference NT 1800 9892; then in an easterly direction following the south side of the public roads B9097, B920 and another public road (unclassified) to the point of commencement; as that area is shown delineated and hatched and marked E on map 3 of 5 of the deposited map;
- (e) in Perth and Kinross District the area bounded by a line commencing at a point on the regional boundary of Tayside and Fife grid reference NT 1455 9553; then in a south-westerly direction following the line of the said boundary to a point grid reference NT 1448 9550; then in a north-westerly direction following the east side of the Great North Road to a point grid reference NT 1443 9559; then in a north-easterly, then south-easterly direction following the rear curtilage of the premises named Braehead and Dunvegan on the said Great North Road to the point of commencement; as that area is shown delineated and hatched and marked F on map 3 of 5 of the deposited map;
- (f) in Perth and Kinross District the area bounded by a line commencing at a point on the regional boundary of Tayside and Central grid reference NS 9795 9600; then in an easterly direction following the grid line 96N to a point on the east side of the public road (unclassified) grid reference NS 9870 9600; then in a south-easterly direction following that road to a point on the grid line 99E grid reference NS 9900 9548; then in an easterly direction in a straight line to grid reference NT 0000 9548; then in a southerly direction in a straight line to a point on the regional boundary of Tayside and Fife grid reference NT 0000 9472; then in a westerly and north westerly direction following the line of the said boundary of Tayside and Fife and of the regional boundary of Tayside and Central to the point of commencement; as that area is shown delineated and hatched and marked G on map 4 of 5 of the deposited map.

#### 9. Western Isles Islands Area.

## **EXPLANATORY NOTE**

*(This note is not part of the Order)*

This Order specifies the area in Scotland in respect of which the Secretary of State and the Director General of Electricity Supply have a duty to exercise their functions under Part I of the Electricity Act 1989 in a manner which is best calculated to secure that prices charged to tariff customers by public electricity suppliers for electricity supplied to premises in that area are in accordance with tariffs which do not distinguish (directly or indirectly) between different parts of that area.

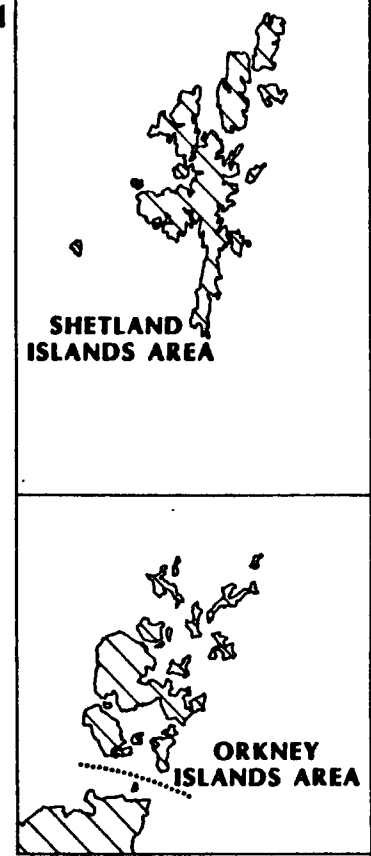
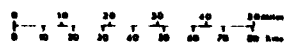
The area is the same, with minor adjustments, as the former district of the North of Scotland Hydro-Electric Board.

The map annexed to and forming part of this Note gives a general guide to the area affected by this Order.

Copies of map 1 and of the detailed maps 2-5 referred to in the Schedule may be inspected at the Scottish Office, New St Andrew's House, Edinburgh, EH1 3TA; the Office of Electricity Regulation premises at 48 St Vincent Street, Glasgow, G2 5TS and 24 Marshall Place, Perth, PH2 8AG; and at the registered office of Scottish Hydro-Electric plc, currently at 16 Rothesay Terrace, Edinburgh, EH3 7SE.


**THE ELECTRICITY ACT 1989 NORTH OF SCOTLAND  
SPECIFIED AREA ORDER 1990 MAP**

**MAP 1**



Natural Boundary.....

Region, or Islands Area Boundary.....

Specified Area..... 

This is the map 1 of 5 referred to in the Electricity Act 1989 (North of Scotland Specified Area) Order 1990 and deposited in terms of article 1(2) of that Order

St Andrew's House  
Edinburgh

The Secretary of State for Scotland  
1990