
STATUTORY INSTRUMENTS

1985 No. 2063

LOCAL GOVERNMENT, ENGLAND AND WALES

CHANGES IN LOCAL GOVERNMENT AREAS

The South Pembrokeshire (Communities) Order 1985

Made - - - - - 23rd December 1985

Coming into operation—

*For the purposes
described in*

article 2 - - - - - 21st January 1986

For all other

purposes - - - - - 1st April 1986

Whereas the Local Government Boundary Commission for Wales, under paragraph 6 of Schedule 10 to the Local Government Act 1972(a), made proposals to the Secretary of State for Wales in relation to communities in the District of South Pembrokeshire:

Now, therefore, the Secretary of State for Wales, in exercise of his powers under paragraph 7 of the said Schedule and section 67(4) and (5) of the said Act as applied by paragraph 9 of the said Schedule, and of all other powers enabling him in that behalf, hereby makes the following order giving effect to the said proposals with modifications:—

Title and commencement

1. This order may be cited as the South Pembrokeshire (Communities) Order 1985.

2. 21st January 1986 is hereby specified as the day on which this order shall come into operation for any purposes set out in regulation 4(1) (Coming into operation of order) of the Regulations.

For all other purposes this order shall come into operation on the appointed day.

Interpretation

3. In this order—

(a) 1972 c.70.

“the appointed day” means 1st April 1986;

“new community” means a community constituted by this order;

“new community council” means a community council established by this order;

“new community ward” means a community ward formed by this order;

“the Regulations” means the Local Government Area Changes Regulations 1976(a) as amended by the Local Government Area Changes (Amendment) Regulations 1978(b); and

“Schedule 1” and “Schedule 2” mean Schedule 1 and Schedule 2 to this order.

The boundary map

4.—(1) In this order, “the boundary map” means the map issued by the Welsh Office and marked “Boundary map of the South Pembrokeshire (Communities) Order 1985”. The sheets of the boundary map are respectively marked with the numbers 1 to 27 and are in this order referred to by such numbers.

(2) Regulation 5(3)(a)(ii) of the Regulations (which requires the supply of prints of maps referred to in orders to the Secretary of State for Social Services) shall not apply.

Changes in districts

5.—(1) That part of the District of South Pembrokeshire and of the Community of Lampeter Velfrey which is shown hatched red on sheet 4 of the boundary map shall be transferred to the District of Carmarthen and to the Community of Whitland, and shall form part of the Carmarthen Rural No. 7 electoral division of the County of Dyfed, of the No. 21 ward of the District of Carmarthen, of the petty sessional division in which the Community of Whitland is comprised and of the Carmarthenshire coroner’s district.

(2) Those parts of the District of Carmarthen and of the Community of Eglwyscummin which are shown coloured red on sheets 9 and 13 of the boundary map shall be transferred to the District of South Pembrokeshire.

(3) The other boundaries of the District of South Pembrokeshire with the districts of Carmarthen and Preseli shall be such boundaries as shown by the relevant continuous red lines on the boundary map, and any district boundary meeting a boundary displaced by this provision shall be continued to the new boundary hereby established in the shortest possible distance.

(4)(a) Sub-paragraphs (b) to (e) shall apply in the district of Carmarthen or Preseli.

(b) Any community or community ward boundary meeting a boundary displaced by paragraph (3) shall be continued to the new boundary thereby established in the shortest possible distance.

(a) S.I. 1976/246.

(b) S.I. 1978/247.

(c) Any area added to the district by paragraph (3) to which (b) does not apply shall form part of the community which it adjoins.

(d) Any area added to the district by paragraph (3) to which (b) does not apply in its application to community ward boundaries shall form part of the community ward, if any, which it adjoins.

(e) Any alteration of a community ward, or of a community not divided into community wards, made by this paragraph shall extend to the electoral division of a county, ward of the district, petty sessional division and coroner's district in which the community ward or the community, as the case may be, is situated.

Communities

6. In the District of South Pembrokeshire as altered—

(1) the eight communities of Angle, East Williamston, Llanddewi Velfrey, Manorbier, Penally, St. Mary Out Liberty, Slebech and Tenby shall continue;

(2) the forty-one existing communities of Amroth, Begelly, Bosherton, Carew, Castlemartin, Coedcanlas, Cosherton, Crinow, Crunwera, Gumfreston, Hodgeston, Hundleton, Jeffreston, Lampeter Velfrey, Lamphey, Lawrenny, Llawhaden, Loveston, Ludchurch, Martletwy, Minwear, Mouton, Narberth, Narberth North, Narberth South, Nash, Newton North, Pembroke, Pwllcrochan, Redberth, Reynalton, Rhoscrowther, Robeston Wathen, St. Florence, St. Issells, St. Petrox, St. Twynells, Stackpole Elidor, Upton, Warren and Yerboston shall be abolished;

(3) eighteen new communities to be known as Amroth, Begelly, Carew, Castlemartin, Cosherton, Hundleton, Jeffreyton, Lampeter Velfrey, Lamphey, Llawhaden, Martletwy, Narberth, Pembroke, Pembroke Dock, St. Florence, Saundersfoot, Stackpole and Templeton shall be constituted;

(4) the communities named in paragraphs (1) and (3) shall, subject to the provision of paragraph (5), consist of the areas shown by the relevant continuous red lines on the boundary map; and

(5) any island, rock or sandbank forming part of an existing community in the District which is not expressly shown on the boundary map as part of a community named in paragraph (1) or (3) shall form, or continue to form, part of such a community (and if that community is divided into wards of the ward) nearest to which any part of such island, rock or sandbank lies.

Electoral divisions and district wards

7. Where any boundary of the District of South Pembrokeshire altered by article 5 is also the boundary of an electoral division of the County of Dyfed or of a ward of the said district, the alteration shall extend to such electoral division or ward.

Community councils

8.—(1) The community council of any community, and the common council of any communities, named in paragraph (2) of article 6 shall be dissolved.

(2) The community wards of the communities of Pembroke and St. Issells shall be abolished.

(3) There shall be a community council for each new community.

(4) Subject to paragraph (6), the communities in respect of which new community wards are named in column (2) of Schedule 1 shall be divided into such wards, such wards consisting, subject to the provision of paragraph (5) of article 6, of the areas shown by the relevant continuous green lines on the boundary map.

(5) Subject to paragraph (6), the number of councillors for each community named in column (1) of Schedule 1 not divided into community wards, and for each new community ward, shall be that shown in respect thereof in column (3).

(6) Until the fourth day after the ordinary day of election of councillors in 1987—

(a) the communities of Cosheston, St. Florence and Tenby shall not be divided into wards;

(b) the number of councillors for each community or new community ward in respect of which a number is specified in column (4) of Schedule 1 shall, subject to the provision of paragraph (5) of article 11, be that number.

(7) The annual meetings of the new community councils and the Community Council of East Williamston for 1986 shall be held in April 1986. Such meetings of the new community councils shall be convened by the officer appointed by the District Council of South Pembrokeshire for the purpose.

(8) As from the fourth day after the ordinary day of election of councillors in 1987 the numbers of councillors for the communities of Manorbier and Penally shall be 10 in each case.

(9) The number of councillors for the Community of Slebech shall remain 7.

Petty sessional divisions

9.—(1) The Dewsland Haverfordwest petty sessional division shall include the Community of Slebech as existing on and after the appointed day;

(2) The Narberth petty sessional division shall consist of—

(a) in the District of South Pembrokeshire, the communities of Begelly, Lampeter Velfrey, Llanddewi Velfrey, Llawhaden, Martletwy, Narberth and Templeton as so existing; and

(b) in the District of Preseli—

(i) the Community of Bletherston as so existing; and

(ii) the communities of Llandissilio West, Llanycefn and Vorlan.

(3) The Pembroke petty sessional division shall comprise the communities of Angle, Carew, Castlemartin, Cosheston, Hundleton, Lamphey, Pembroke, Pembroke Dock and Stackpole as existing as aforesaid;

(4) The Tenby petty sessional division shall comprise—

(a) the communities of Amroth, East Williamston, Jeffreyston, Manorbier, Penally, St. Florence, St. Mary Out Liberty, Saundersfoot and Tenby as so existing; and

(b) Caldey Island and St. Margaret's Island.

(5) If before or as from the appointed day the District of South Pembrokeshire is wholly included in a single petty sessional division, that division shall comprise—

(a) the said district as altered;

(b) in the District of Preseli—

(i) the Community of Bletherston as altered;

(ii) the communities of Llandissilio West, Llanycefn and Vorlan; and

(c) Caldey Island and St. Margaret's Island

and the preceding paragraphs of this article shall have no effect.

Coroner's district

10. The Pembrokeshire coroner's district shall consist of the districts of Preseli and South Pembrokeshire as altered.

Councillors

11.—(1) Regulation 8(1) (Councillors) of the Regulations shall not apply to any community or community ward in the District of South Pembrokeshire.

(2) Any person in office at the appointed day as councillor for any community or community ward named in column (1) of Part I of Schedule 2 shall represent the area specified in respect of such community or community ward in column (2) on the appropriate council until the fourth day after the ordinary day of election of councillors in 1987. Any casual vacancy which exists at the coming into operation of this order or occurs before the appointed day in the office of councillor for any such community or community ward, and which may be filled notwithstanding the provision of paragraph (5), shall (except where notice of the election has at the coming into operation of this order already been given) be deemed to have arisen in the representation of the area specified in the said column (2). Where notice of the election has at the coming into operation of this order already been given the person elected shall represent the area specified in the said column (2) on the appropriate council until the fourth day after the ordinary day of election of councillors in 1987.

(3) Any casual vacancy which exists at the coming into operation of this order or occurs before the appointed day in any office named or described in Part II of Schedule 2 shall (except where notice of the election has at the coming into operation of this order already been given) not be filled. Any person in office at the appointed day in any such office shall retire from office on that day.

(4) Elections of councillors for the Community of East Williamston and for the community wards named or described in Part III of Schedule 2 shall be

held on such day prior to the appointed day as the returning officer shall appoint and the community council election rules for the time being in force shall apply to the elections with any necessary modifications. The persons elected shall come into office on the appointed day and shall retire on the fourth day after the ordinary day of election of councillors in 1991.

(5) Casual vacancies existing at the coming into operation of this order or occurring before the fourth day after the ordinary day of election of councillors in 1987 in the offices of councillors for any community or community ward in respect of which a number greater than that in column (3) of Schedule 1 is specified in column (4) shall (except where notice of the election has at the coming into operation of this order already been given) be filled only to maintain the number of councillors at that specified in column (3).

(6) Community councillors for the new wards of the communities of Cosheston, St. Florence and Tenby shall be elected at the ordinary elections of councillors in 1987. The persons elected shall come into office on the fourth day after the day of election and shall retire on the fourth day after the ordinary day of election of councillors in 1991.

Privileges and rights of former boroughs

12.—(1) Any privileges or rights belonging immediately before 1st April 1974 to the burgesses of the former borough of Pembroke shall belong to the inhabitants of the new communities of Pembroke and Pembroke Dock.

(2) Any privileges or rights so belonging to the burgesses of the former borough of Tenby shall belong to the inhabitants of the Town of Tenby as altered.

Residuary successors

13. In relation to any authority named in column (1) of the following table, for the purposes of any provision of the Regulations which refers to the residuary successor of a dissolved authority, the new community council specified in respect of the first-mentioned authority in column (2) is hereby specified as the residuary successor of such authority.

TABLE

(1)	(2)
Community Council of Amroth	The Community Council of Amroth
Community Council of Begelly	The Community Council of Begelly
Community Council of Carew	The Community Council of Carew
Castlemartin and Warren Community Council	The Community Council of Castlemartin
Community Council of Cosheston	The Community Council of Cosheston
Community Council of Hundleton Pwllcrochan and Rhoscrowther Community Council	} The Community Council of Hundleton
Community Council of Jeffreston	
Community Council of Lampeter Velfrey	The Community Council of Jeffreston The Community Council of Lampeter Velfrey
Lamphey and Hodgeston Community Council	The Community Council of Lamphey

TABLE (cont.)

(1)	(2)
Community council of Llawhaden or Robeston Wathen	The Community Council of Llawhaden
Community Council of Martletwy	The Community Council of Martletwy
Town Council of Narberth or Community Council of Narberth North	The Community Council of Narberth
Community Council of Narberth South	The Community Council of Templeton
Town Council of Pembroke	The Community Council of Pembroke
Community Council of St. Florence	The Community Council of St. Florence
Community Council of St. Issells	The Community Council of Saundersfoot
Stackpole Elidor and St. Petrox Community Council	The Community Council of Stackpole

Community books, etc.

14.—(1) The specified papers of a community named in column (1) of the following table shall be deposited in the custody of the new community council named in respect of such community in column (2).

TABLE

(1)	(2)
Amroth	The Community Council of Amroth
Begelly	The Community Council of Begelly
Carew	The Community Council of Carew
Castlemartin or Warren	The Community Council of Castlemartin
Cosheston	The Community Council of Cosheston
Hodgeston or Lamphey	The Community Council of Lamphey
Hundleton, Pwllcrochan or Rhoscrowther	The Community Council of Hundleton
Jeffreston	The Community Council of Jeffreyston
Lampeter Velfrey	The Community Council of Lampeter Velfrey
Llawhaden or Robeston Wathen	The Community Council of Llawhaden
Martletwy	The Community Council of Martletwy
Narberth or Narberth North	The Community Council of Narberth
Narberth South	The Community Council of Templeton
St. Florence	The Community Council of St. Florence
St. Petrox or Stackpole Elidor	The Community Council of Stackpole

(2) The specified papers of a community named in column (1) of the following table shall be deposited in such custody as may, with the approval of the District Council of South Pembrokeshire, be agreed between the community councils specified in respect of such community in column (2), or failing such approval and agreement, as may be directed by the said district council.

TABLE

(1)	(2)
Pembroke	The community councils of Pembroke and Pembroke Dock
St. Issells	The community councils of Begelly, East Williamston and Saundersfoot

(3) In this article, "specified papers", in relation to any community, means the public books, writings and papers of the community (including any photographic copies thereof) and all documents directed by law to be kept therewith.

Expenses of new community councils

15. In the year beginning on the appointed day the District Council of South Pembrokeshire may levy rates in each new community and make payments to the new community council as if such council had issued a precept to the district council requiring the payment of a sum not exceeding the product of a rate of 10p in the pound calculated on the total rateable value as set out in the valuation list on the appointed day.

Town and country planning

16. The provisions applicable to any area transferred by article 5 of any local plan which has been adopted by the council of the district from which the area is transferred shall have effect as if they were a local plan adopted by the council of the district to which the area is transferred.

Cemeteries

17.—(1) In relation to any relevant cemetery, in the period of 25 years beginning on the appointed day—

- (a) any inhabitant of a specified area shall be entitled to the same rights of burial as the inhabitants of the relevant area;
- (b) any provisions in relation to inhabitants in any table of fees in force in respect of the cemetery shall apply to the inhabitants of a specified area as they apply to the inhabitants of the relevant area;
- (c) no differential charges shall be imposed on the inhabitants of a specified area.

(2) Subject to paragraph (1), any provisions in relation to inhabitants of any community abolished by article 6(2) in any table of fees in force in respect of any relevant cemetery shall apply to the inhabitants of the relevant area.

(3) In paragraphs (1) and (2)—

“relevant cemetery” means—

(a) the Narberth Cemetery; or

(b) the St. Issells Cemetery;

in the case of the Narberth Cemetery—

“the relevant area” means the parts of the new communities of Narberth and Templeton to which the provisions as to inhabitants in the table of fees in force immediately before the appointed day in respect of the cemetery apply; and

“specified area” means an area of the new community of Llawhaden to which the said provisions apply; and

in the case of the St. Issells Cemetery—

“the relevant area” means the part of the new community of Saundersfoot to which the provisions as to inhabitants in the table of fees in force immediately before the appointed day in respect of the cemetery apply; and

“specified area” means an area of the communities of Amroth, Begelly and East Williamston as existing on and after the appointed day to which the said provisions apply.

(4) Any provisions in relation to inhabitants of the existing communities of Hodgeston and Lamphey in any table of fees in force in respect of the Lamphey Cemetery shall apply to the inhabitants of the new community of Lamphey.

(5) Paragraphs (1) to (4) are supplementary to paragraphs (2) and (3) of regulation 35 of the Regulations.

Local Acts, orders and byelaws

18. The existing communities named in any entry in column (1) of the following table are hereby specified in relation to regulation 41(4) (Local Acts, orders and byelaws) of the Regulations and the new communities named in respect of such communities in column (2) are hereby specified in relation to such communities.

TABLE

(1)	(2)
Amroth and Crunwera	Amroth
Begelly, Reynalton and St. Issells	Begelly
Carew and Redberth	Carew
Castlemartin and Warren	Castlemartin
Cosheston, Nash and Upton	Cosheston
Hundleton, Pwllcrochan and Rhoscrowther	Hundleton
Jeffreston, Loveston and Yerboston	Jeffreyston
Lampeter Velfrey and Ludchurch	Lampeter Velfrey
Hodgeston and Lamphey	Lamphey

TABLE (cont.)

(1)	(2)
Llawhaden and Robeston Wathen	Llawhaden
Coedcanlas, Lawrenny, Martletwy, Minwear and Newton North	Martletwy
Crinow, Narberth and Narberth North	Narberth
Pembroke	Pembroke and Pembroke Dock
Gumfreston and St. Florence	St. Florence
St. Issells	Saundersfoot
Bosherston, St. Petrox, St. Twynnells and Stackpole Elidor	Stackpole
Mounton and Narberth South	Templeton

Property, liabilities, contracts, etc., notices and proceedings

19. The table in Part I of Schedule 6 to the Regulations shall be extended by the inclusion of the following entry—

“The community councils
of Narberth, Narberth
North and Narberth
South

 | The Narberth
 | Cemetery

 | The new community
 | councils of Narberth
 | and Templeton”.

SCHEDULE 1

Article 8

COMMUNITIES: WARDS: COUNCILLORS

(1) Community	(2) Ward	(3) Number of community councillors	(4) Number of community councillors until fourth day after the ordinary day of election of councillors in 1987
<i>New communities</i>			
Amroth	Amroth	8	11
	Crunwere	2	—
Begelly	Begelly	5	7
	Kilgetty	7	6
Carew	—	11	12
Castlemartin	—	7	9
*Cosheston	Cosheston	8	9
	Nash	1	
Hundleton	Hundleton	7	10
	Rhoscrowther	2	—
Jeffreyston	Jeffreyston	6	7
	Yerbeston	2	—
Lampeter Velfrey	Lampeter Velfrey	8	11
	Ludchurch	2	—
Lamphey	—	10	11
Llawhaden	Llawhaden	5	9
	Robeston Wathen	3	7
	Lawrenny	3	—
Martletwy	Martletwy	4	7
	Newton	2	—
	Crinow	1	—
Narberth	Narberth Rural	5	7
	Narberth Urban	7	—
	Monkton	3	—
Pembroke	St. Mary	5	—
	St. Michael	4	—
	Central	3	—
Pembroke Dock	Llanion	4	—
	Market	3	—
	Pennar	4	—
	Gumfreston	1	9
*St. Florence	8		
Saundersfoot Stackpole	—	10	9
	Bosherston	1	—
	St. Petrox	1	—
	St. Twynells	2	—
	Stackpole	4	—
Templeton	—	9	—
<i>Other communities</i>			
Angle	—	7	10
East Williamston	—	10	—
Llanddewi Velfrey	—	7	9
St. Mary Out Liberty	—	8	9
*Tenby	North	8	12
	South	5	

*New wards as from the fourth day after the ordinary day of election of councillors in 1987.

SCHEDULE 2

Article 11

COMMUNITY COUNCILLORS

PART I

Councillors continued in office

(1) Existing community or community ward	(2) Community or new community ward represented on and after appointed day
<i>Communities</i>	
Amroth	Amroth ward of Amroth
Angle	Angle
Begelly	Begelly ward of Begelly
Carew	Carew
Castlemartin	Castlemartin
Cosheston	Cosheston
Hodgeston	Lamphey
Hundleton	Hundleton ward of Hundleton
Jeffreston	Jeffreyston ward of Jeffreyston
Lampeter Velfrey	Lampeter Velfrey ward of Lampeter Velfrey
Lamphey	Lamphey
Llanddewi Velfrey	Llanddewi Velfrey
Llawhaden	Llawhaden ward of Llawhaden
Manorbier	Manorbier
Martletwy	Martletwy ward of Martletwy
Narberth North	Narberth Rural ward of Narberth
Narberth South	Templeton
Penally	Penally
Robeston Wathen	Robeston Wathen ward of Llawhaden
St. Florence	St. Florence
St. Mary Out Liberty	St. Mary Out Liberty
Slebech	Slebech
Tenby	Tenby
Warren	Castlemartin
<i>Community wards</i>	
North ward of St. Issells	Kilgetty ward of Begelly
South ward of St. Issells	Saundersfoot

PART II

Offices where councillors are to retire at the appointed day

Communities

Councillors of the communities of East Williamston, Narberth, Pwllcrochan, Rhoscrowther, St. Petrox and Stackpole Elidor.

Community wards

Councillors of both the wards of Pembroke.

PART III

New community wards where elections are to be held before the appointed day

Crunwere ward of Amroth

Rhoscrowther ward of Hundleton

Yerbeston ward of Jeffreyton

Ludchurch ward of Lampeter Velfrey

Lawrenny and Newton wards of Martletwy

Crinow and Narberth Urban wards of Narberth

All the wards of Pembroke

All the wards of Pembroke Dock

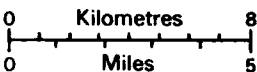
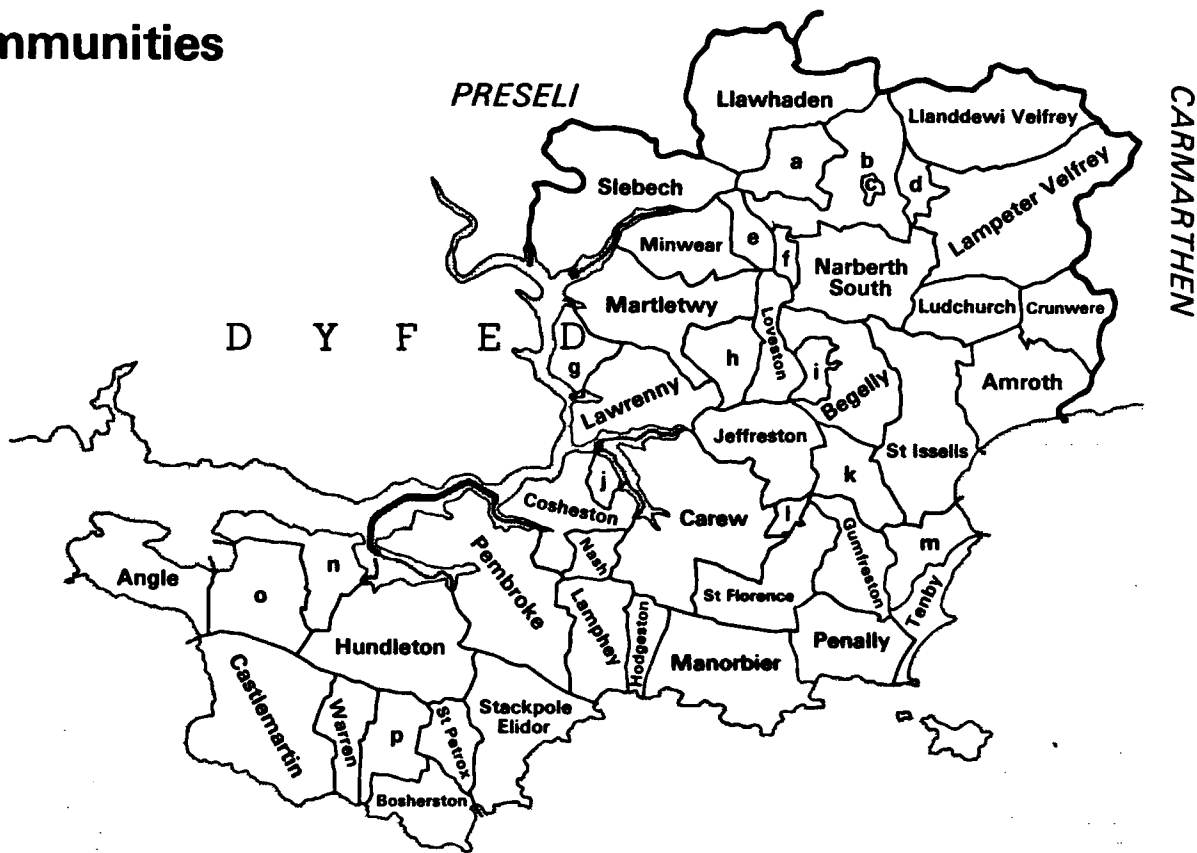
All the wards of Stackpole

Signed by authority of
the Secretary of State.
23rd December 1985.

A. J. Beale,
An Under Secretary in
the Welsh Office.

Existing Communities

- a Robeston Wathen
- b Narberth North
- c Narberth
- d Crinow
- e Newton North
- f Mounton
- g Coedcanlas
- h Yerboston
- i Reynalton
- j Upton
- k East Williamston
- l Redberth
- m St Mary Out Liberty
- n Pwllcrochan
- o Rhoscrowther
- p St Twynnells



Communities as from 1st April 1986

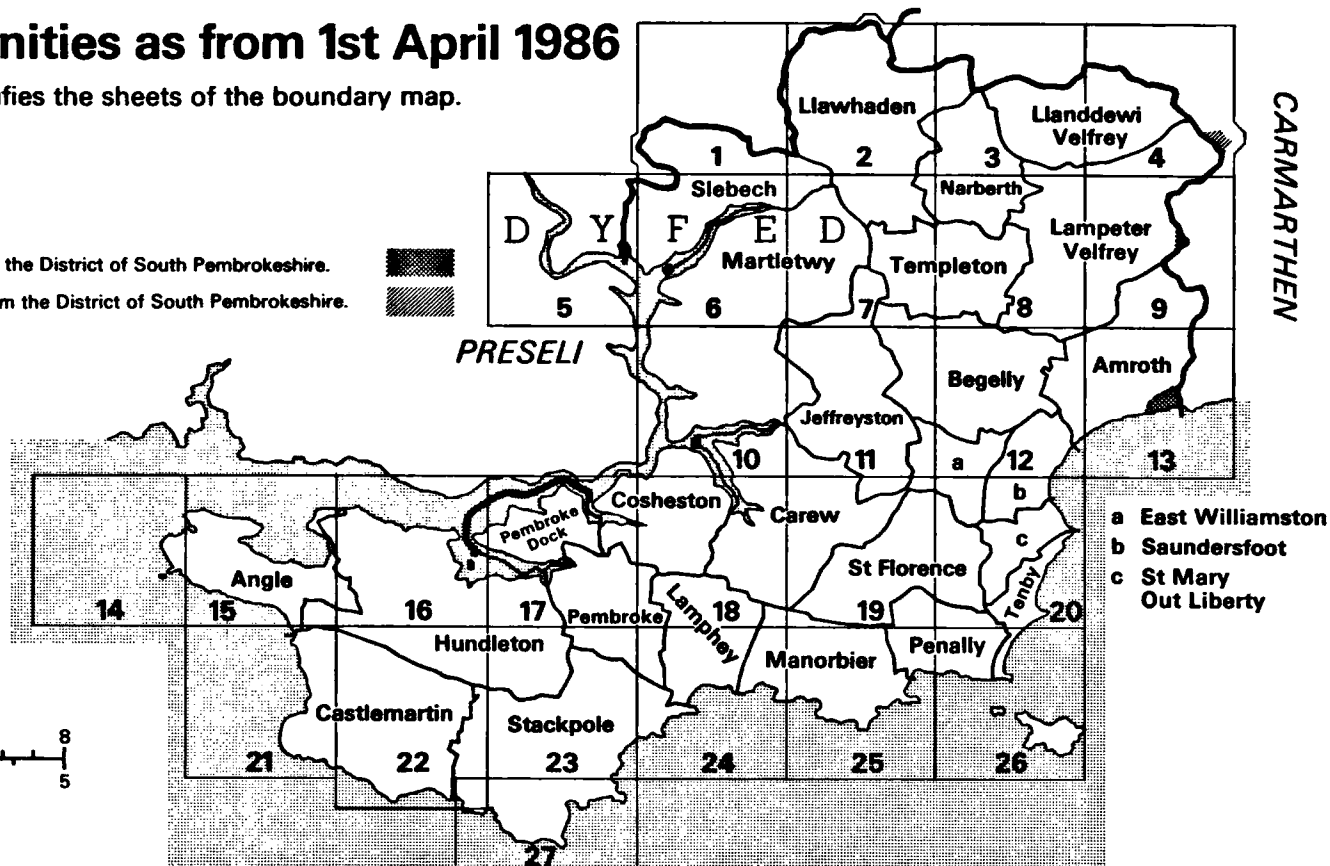
The grid identifies the sheets of the boundary map.

Areas transferred to the District of South Pembrokeshire.

Area transferred from the District of South Pembrokeshire.



15



EXPLANATORY NOTE

(This Note is not part of the Order.)

This order continues eight communities and constitutes eighteen new communities in the District of South Pembrokeshire, making some minor alterations in the boundary of the district.

Each of the continued or new communities will have a community council.

The maps forming part of this note (pages 14 and 15) show (a) the existing communities, and (b) the continued and new communities and the transferred areas referred to in article 5(1) and (2) of the order. The map on page 15 also incorporates a grid identifying the sheets of the boundary map referred to in article 4 of the order.

Prints of the boundary map referred to in article 4 of the order may be inspected at the offices of the district councils of Carmarthen, Preseli and South Pembrokeshire. Prints may be purchased from the Welsh Office's Map Library.

Incidental, consequential, transitional and supplementary provision in consequence of orders of the nature of the present one is contained in the Regulations referred to in article 3 of the order.

Printed in the UK for HMSO by Burgess & Son (Abingdon) Ltd.

792/852917C U52 C9 1/86

£2.30 net

ISBN 0 11 058063 X