

Change activities to 3 & improve access AG - A1 Gap 107 CS 3070	02/11/17	
Change private access lines & add field access	18/10/17	
NO.	REVISION	DATE

Project
A1 Junctions Phase 2

Title
**Stopping Up Order for Gaps Between
Springwell Loanin and Castlewellan
Road Bridge, Banbridge**
Sheet 1 of 4

FILE NO.	DESIGNED	DATE
DRAWN	CHECKED	DATE
TRACED	APPROVED	DATE

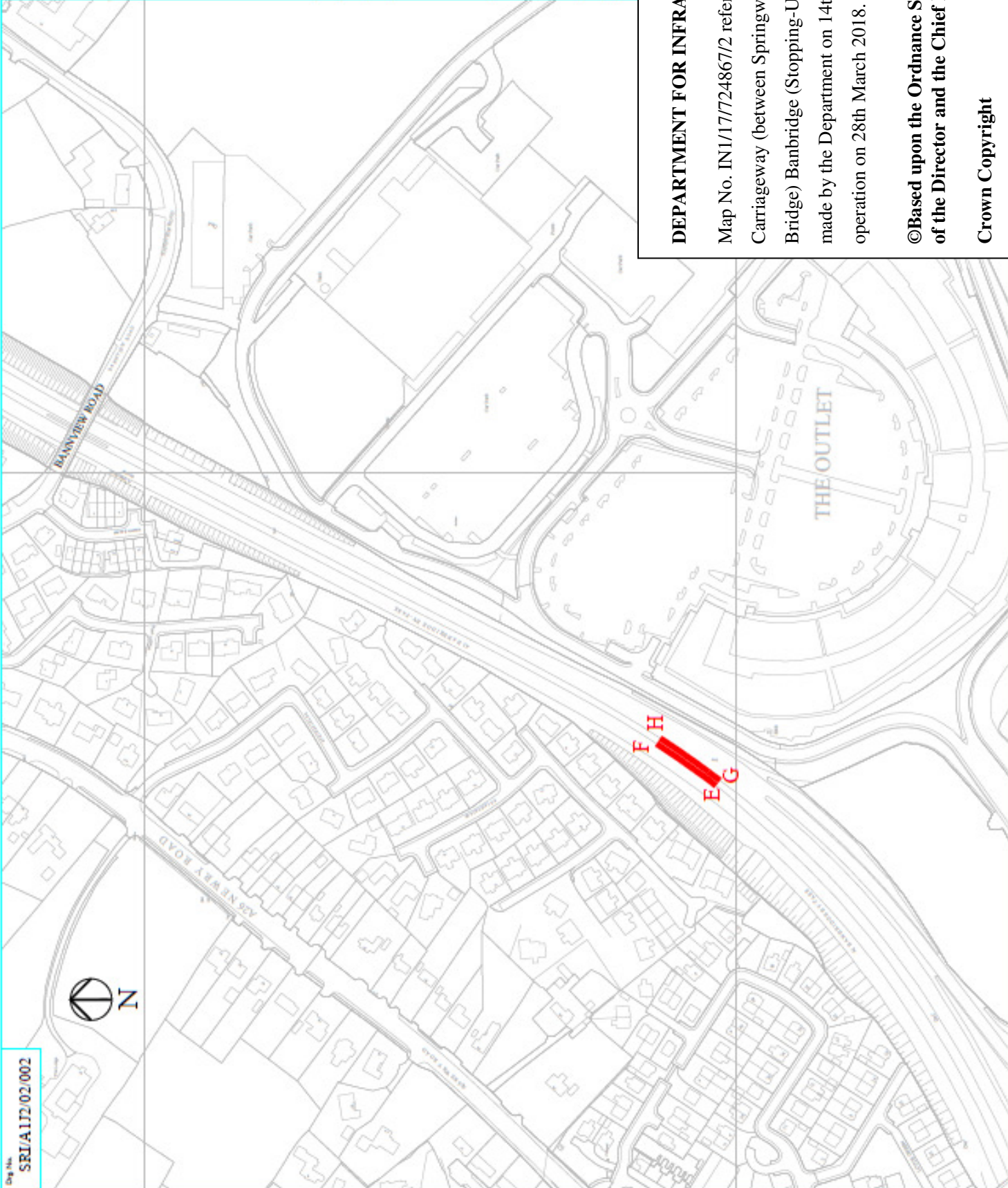
DEPARTMENT FOR INFRASTRUCTURE

Map No. IN1/17/724867/1 referred to in "The A1 Dual Carriageway (between Springwell Loanin and Castlewellan Road Bridge) Banbridge (Stopping-Up) Order (Northern Ireland) 2018" made by the Department on 14th February 2018 and coming into operation on 28th March 2018.

©Based upon the Ordnance Survey map with the Permission of the Director and the Chief Executive.

Crown Copyright

SCALE 1:2500 @ A3



-	Change revisions to 2 & reserve access AG - A1 Gap 007	02/11/17
-	Change private access lanes & add field boundary	18/10/17
NO.	REVISION	DATE

A1 Junctions Phase 2

The
**Stopping Up Order for Gaps Between
Springwell Loanin and Castlewellan
Road Bridge, Banbridge**
Sheet 2 of 4

FILE NO.	DESIGNED	DATE
DRAWN	CHECKED	DATE
TRACED	APPROVED	DATE

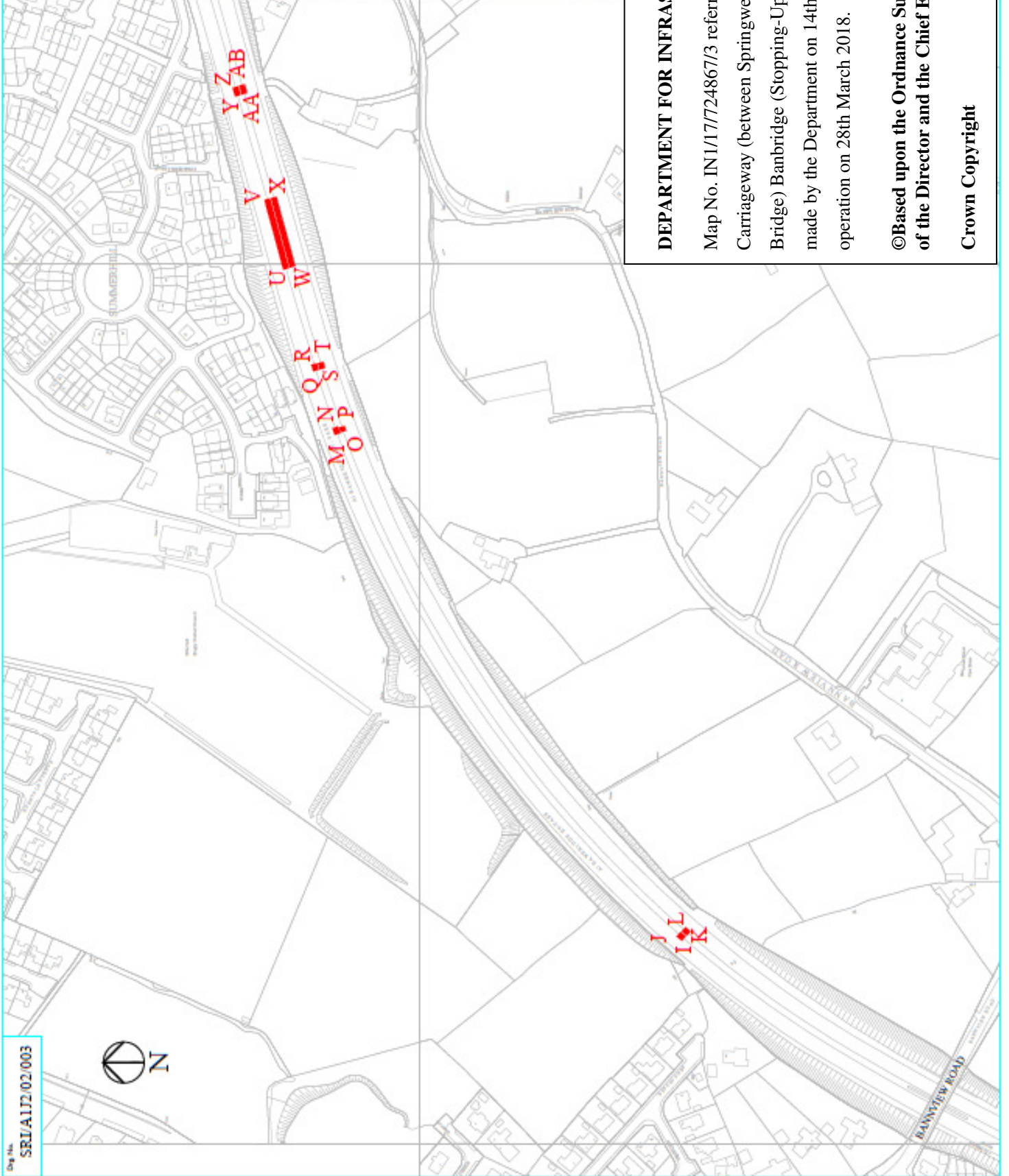
DEPARTMENT FOR INFRASTRUCTURE

Map No. IN1/17/724867/2 referred to in "The A1 Dual Carriageway (between Springwell Loanin and Castlewellan Road Bridge) Banbridge (Stopping-Up) Order (Northern Ireland) 2018" made by the Department on 14th February 2018 and coming into operation on 28th March 2018.

©Based upon the Ordnance Survey map with the Permission of the Director and the Chief Executive.

Crown Copyright

SCALE 1:2500 @ A3



-	Change revision to 7 & remove access AG - AR Gap 107 Ch. 2670	02/11/17
-	Change points access lines & add field access	18/01/17
NO.	REVISION	DATE

A1 Junctions Phase 2

The
Stopping Up Order for Gaps Between
Springwell Loanin and Castlewellan
Road Bridge, Banbridge

Sheet 3 of 4

FILE NO.	DESIGNED	DATE
DRAWN	CHECKED	DATE

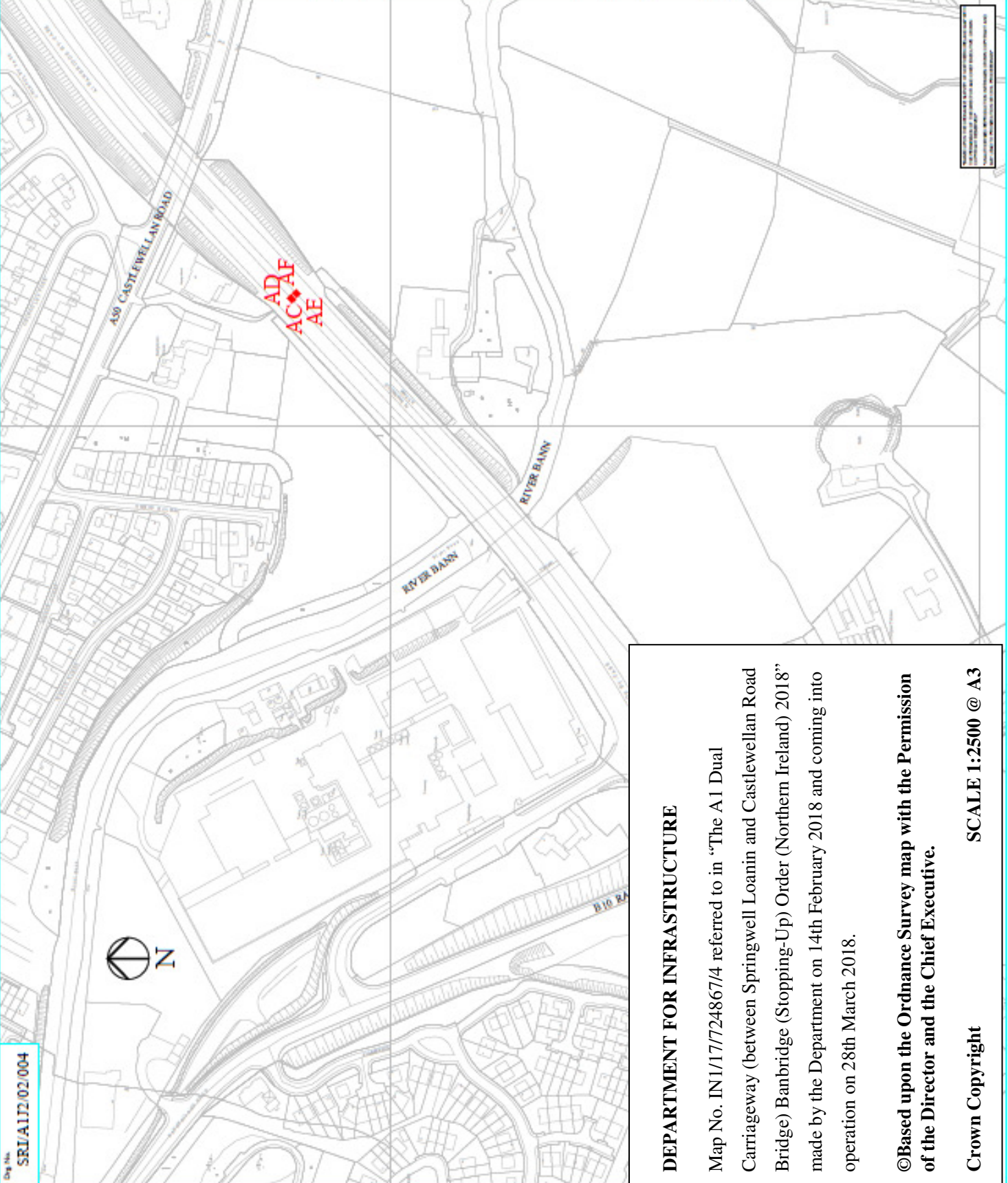
DEPARTMENT FOR INFRASTRUCTURE

Map No. IN1/17/724867/3 referred to in "The A1 Dual Carriageway (between Springwell Loanin and Castlewellan Road Bridge) Banbridge (Stopping-Up) Order (Northern Ireland) 2018" made by the Department on 14th February 2018 and coming into operation on 28th March 2018.

© Based upon the Ordnance Survey map with the Permission of the Director and the Chief Executive.

Crown Copyright SCALE 1:2500 @ A3

Dwg No. SRI/A1J2/02/004



Change invitation to 3 & reserve access AG - AR Gap 107 CS 3670	08/11/17	
Change private access lanes & add field access	18/10/17	
NO.	REVISION	DATE

Project
A1 Junctions Phase 2

The
**Stopping Up Order for Gaps Between
Springwell Loanin and Castlewellan
Road Bridge, Banbridge**
Sheet 4 of 4

FILE NO.	DESIGNED	DATE
DRAWN	CHECKED	DATE
TRACED	APPROVED	DATE
Dwg No.	Revision	
SRI/A1J2/02/004	3	

Scale: 1:2500 @ A3
O.S. File: 221-05 SW

Reproduced from the Ordnance Survey of Northern Ireland map with the permission of the Director and Chief Executive, Crown Copyright Reserved.

DFI Roads
Southern Division
Marlborough House
Central Wing
Craigmerron BT64 1AD
Telephone: 028 38 341144
Fax: 028 38 341867



Crown Copyright Reserved

DEPARTMENT FOR INFRASTRUCTURE

Map No. IN1/17/24867/4 referred to in "The A1 Dual Carriageway (between Springwell Loanin and Castlewellan Road Bridge) Banbridge (Stopping-Up) Order (Northern Ireland) 2018" made by the Department on 14th February 2018 and coming into operation on 28th March 2018.

©Based upon the Ordnance Survey map with the Permission of the Director and the Chief Executive.

Crown Copyright SCALE 1:2500 @ A3