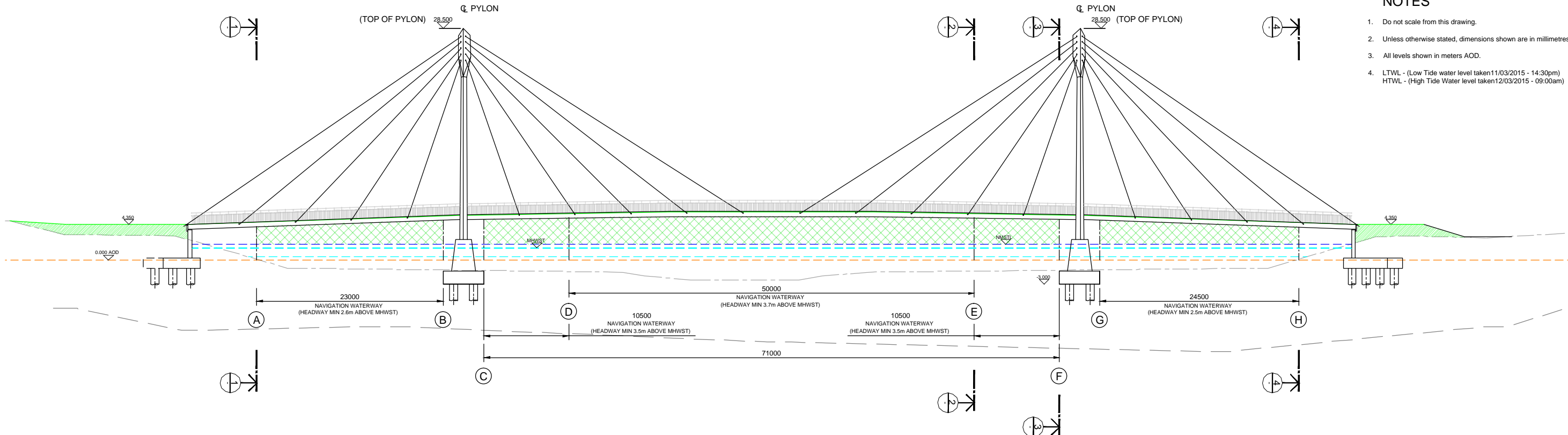
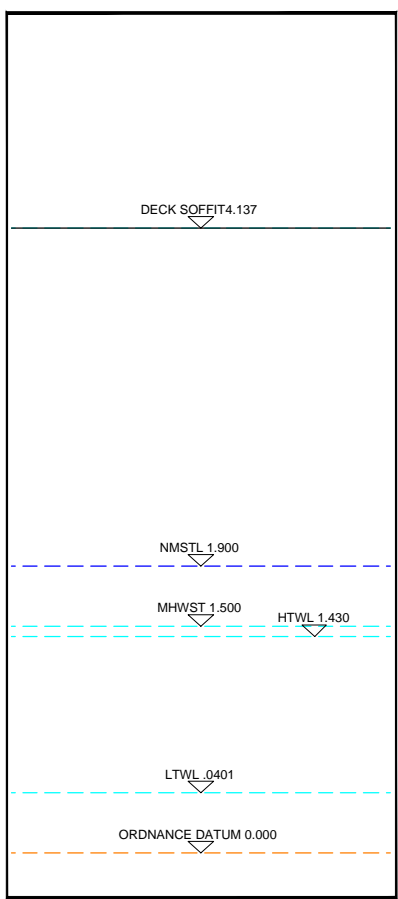


**RESIDUAL DESIGN HAZARDS**  
 (The following information has been collected from Preconstruction Information and the Amey CDM Hazard Management Process. )  
 Please refer to the Designers Hazard Checklist and Schedule.

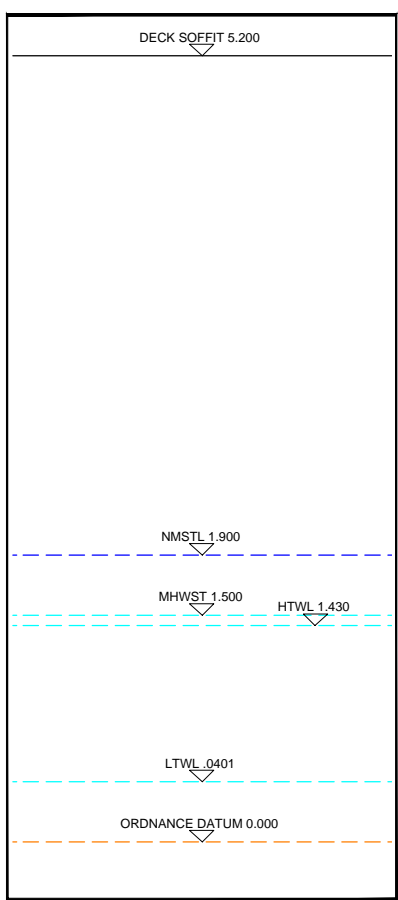
- NOTES**
1. Do not scale from this drawing.
  2. Unless otherwise stated, dimensions shown are in millimetres.
  3. All levels shown in meters AOD.
  4. LTWL - (Low Tide water level taken 11/03/2015 - 14:30pm)  
 HTWL - (High Tide Water level taken 12/03/2015 - 09:00am)



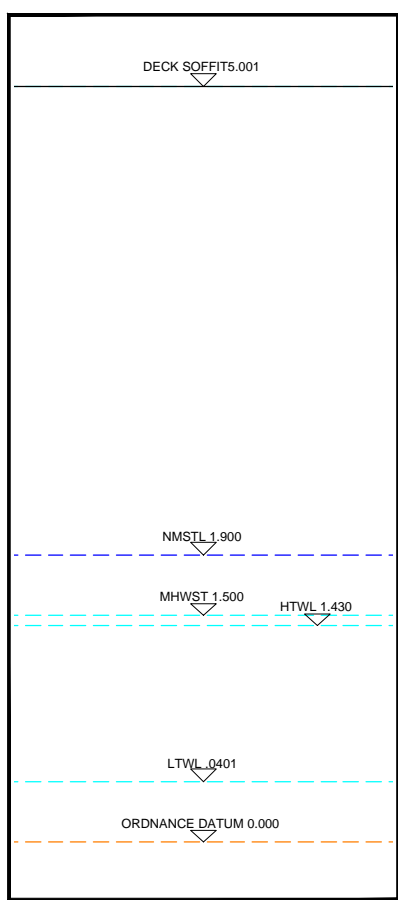
**ELEVATION**  
Scale 1:250



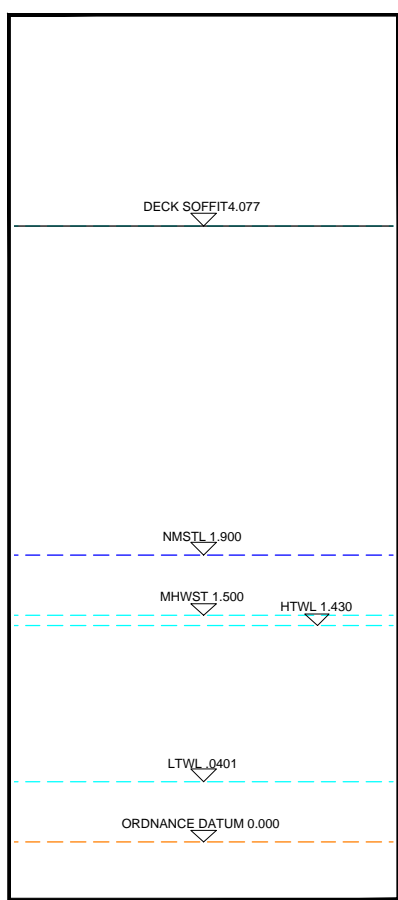
**RIVER LEVELS**  
(SECTION 1 - 1)  
Scale 1:25



**RIVER LEVELS**  
(SECTION 2 - 2)  
Scale 1:25



**RIVER LEVELS**  
(SECTION 3 - 3)  
Scale 1:25



**RIVER LEVELS**  
(SECTION 4 - 4)  
Scale 1:25

| Rev | Revision details | Chkd | Appd | Date             |
|-----|------------------|------|------|------------------|
|     | Design: DMcF     |      |      | Preliminary      |
|     | Drawn: MJ        |      |      | For comment      |
|     | Chkd: DMcF       |      |      | For tender       |
|     | Appd:            |      |      | For construction |
|     | Date:            |      |      | As constructed   |
|     |                  |      |      | Other            |



Client  
 Transport NI  
 Department for Regional Development  
 Clarence Court  
 Belfast BT2 8GB (028) 90540540

Project Name  
**LAGAN PEDESTRIAN AND CYCLE FOOTBRIDGE**

Drawing Title  
**RIVER LAGAN BRIDGE ORDER (NORTHERN IRELAND) 2016 - DRAWING 2**

|  |                 |
|--|-----------------|
| Original Drawing Size : A1                 | Dimensions : -  |
| Scale : As Shown                           | Copyright ©Amey |
| Drawing No<br>CO401210-AME-SBR-LAG-DE-SK10 | Rev<br>-        |