


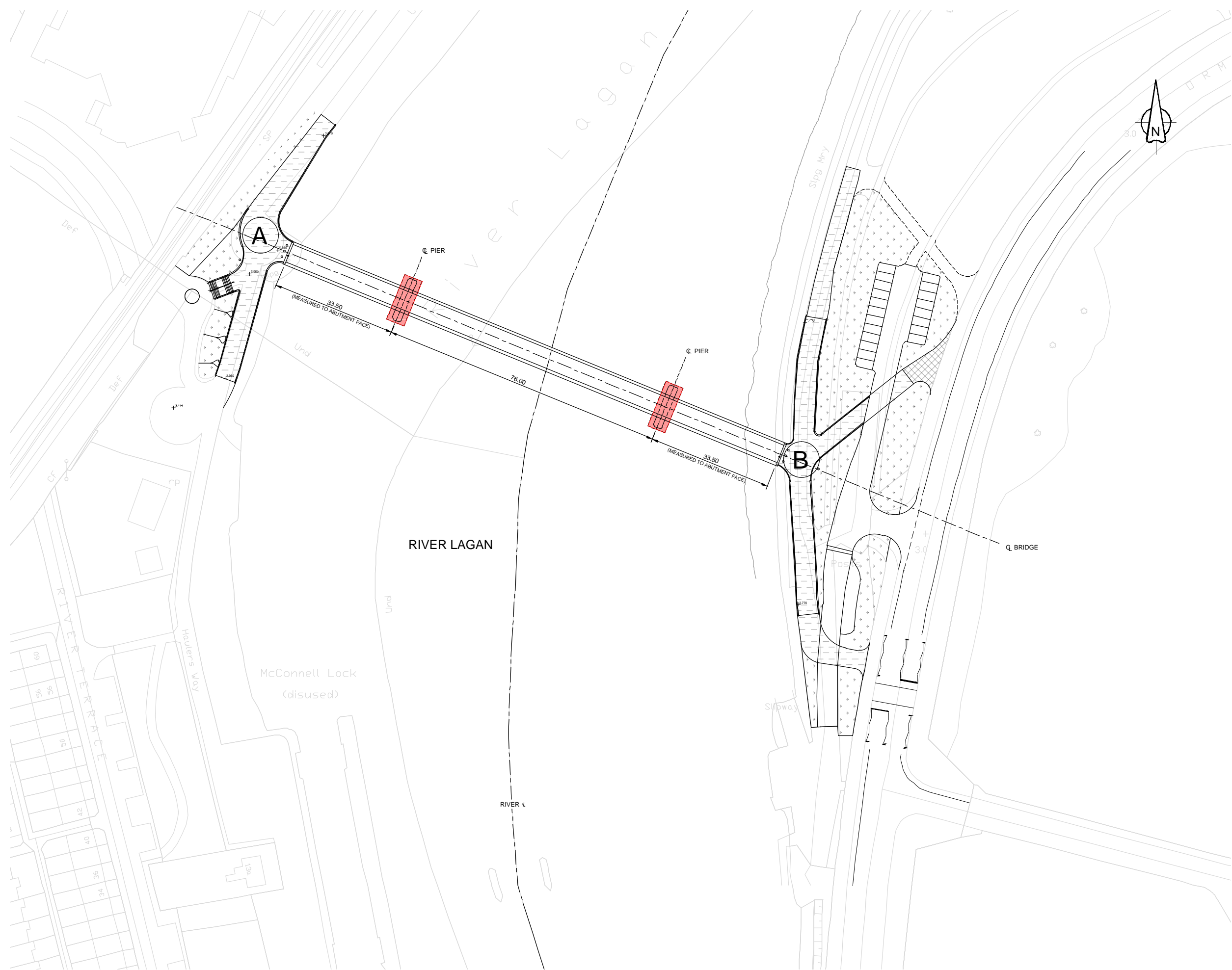
RESIDUAL DESIGN HAZARDS
 (The following information has been collected from Preconstruction Information and the Arney CDM Hazard Management Process.)
 Please refer to the Designers Hazard Checklist and Schedule.

NOTES

1. Do not scale from this drawing.
2. Unless otherwise stated, dimensions shown are in meters.
3. All new works to have handrails installed in accordance with current H and S regulations.
4. Low Tide water level taken as 0.401m AOD (11/03/2015 - 14:30pm)
 High Tide Water level taken as 1.430m AOD (12/03/2015 - 09:00am)
5. Measurement taken from river bank (at Low Tide water level) to pylon cutwater.


KEY

 = This shows part of the River Lagan from which navigation is diverted, and from which all public rights of navigation are extinguished.



PLAN
 Scale 1:500

Rev	Revision details	Chkd	Appd	Date
Drawn: MJ			Preliminary	✓
Design: DMcF			For comment	
Chkd: DMcF			For tender	
Appd:			For construction	
Date:			As constructed	
			Other	



Client
 Transport NI
 Department for Regional Development
 Clarence Court
 Belfast BT2 8GB (028) 90540540




Project Name
LAGAN PEDESTRIAN AND CYCLE FOOTBRIDGE

Drawing Title
**RIVER LAGAN BRIDGE ORDER
 (NORTHERN IRELAND) 2016 - DRAWING 1**

Original Drawing Size : A1	Dimensions : -
Scale : As Shown	Copyright © Arney

Drawing No CO401210-AME-SBR-LAG-DE-SK09	Rev -
--	----------