

## 1978 No. 75

## HIGHWAYS

**New West Bridge, Enniskillen, Order (Northern Ireland) 1978**

*Made* . . . . . 15th March 1978

*Coming into operation* . . . . . 8th May 1978

WHEREAS the Department of the Environment proposes to provide for the construction, as part of a road between Wellington Place and Henry Street, Enniskillen, of a bridge over the navigable waters of Lough Erne in the County of Fermanagh;

AND WHEREAS notice has been published and served in compliance with paragraphs 1 and 2 of the Schedule to the Roads (Northern Ireland) Order 1975(a);

AND WHEREAS only one objection was received and withdrawn;

AND WHEREAS the Department has taken into consideration the reasonable requirements of navigation over the waters affected by the proposal;

NOW THEREFORE the Department in exercise of the powers conferred by Article 3(1) of and the Schedule to the Roads (Northern Ireland) Order 1975 and of every other power enabling it in that behalf hereby makes the following Order:—

*Citation and commencement*

1. This Order may be cited as the New West Bridge, Enniskillen, Order (Northern Ireland) 1978 and shall come into operation on 8th May 1978.

*Authorisation*

2. The Department is hereby authorised to construct the bridge specified in the schedule as part of a road between Wellington Place and Henry Street, Enniskillen.

Sealed with the Official Seal of the Department of the Environment for Northern Ireland on 15th March 1978.

(L.S.)

*T. J. McCormick*

Senior Assistant Secretary

## SCHEDULE

**Plans and specification of New West Bridge, Enniskillen**

The Bridge is located approximately 0.5 km west-north-west of Enniskillen Town Hall and crosses the west channel of Lough Erne just south of West Bridge.

## POINTS OF COMMENCEMENT AND TERMINATION

From a point on the west bank of the Lough Erne west channel approximately 40 m south of West Bridge in an east-south-easterly direction.

To a point on the east bank behind West Bridge House and adjacent to Wellington Place.

Main Navigation Span—32 m clear between the tops of piers; 48.8 m clear between the bottoms of piers.

Side Spans—14.59 m clear between the tops of supports.

Headway—5.788 m above the statutory high water level of 43.537 A.O.D.

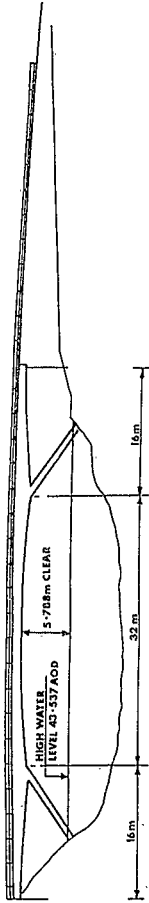
Waterway—As defined by the above limits.

## NOTE:

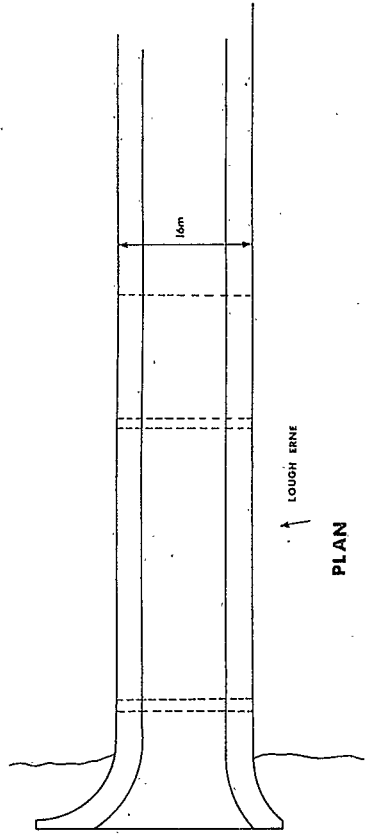
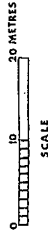
1 km = 1094 linear yards

1 metre = 1.094 linear yards





ELEVATION



PLAN

