

Status: This is the original version (as it was originally made). This item of legislation is currently only available in its original format.

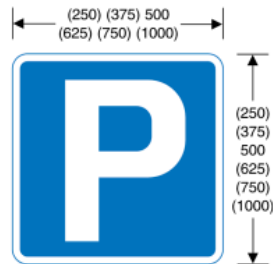
SCHEDULE 4

MISCELLANEOUS INFORMATORY SIGNS

SCHEDULE 4

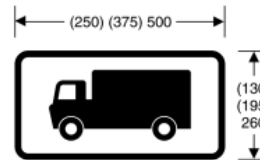
Regulation 11(1)

MISCELLANEOUS INFORMATORY SIGNS



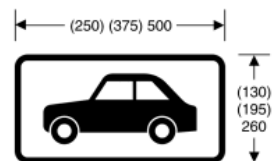
801
Parking place

Item	
1	Regulations: None
2	Directions: 21(1), 25
3	Diagrams: 804.1, 804.2, 804.3, 804.4, 1028.3 (when diagram 801 is used with 804.1), 1028.4, 1032, 1033
4	Permitted variants: None
5	Illumination requirements: Schedule 17, item 4



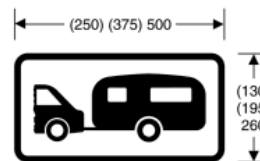
804.1
Parking place for goods vehicles

Item	
1	Regulations: None
2	Directions: 7, 21(1), 25
3	Diagrams: 801
4	Permitted variants: None
5	Illumination requirements: Schedule 17, item 8



804.2
Parking place for motor cars

Item	
1	Regulations: None
2	Directions: 7, 21(1)
3	Diagrams: 801
4	Permitted variants: None
5	Illumination requirements: Schedule 17, item 8

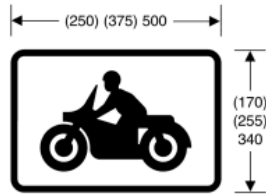


804.3
Parking place for motorised caravans
or caravans drawn by motor vehicles

Item	
1	Regulations: None
2	Directions: 7, 21(1)
3	Diagrams: 801
4	Permitted variants: None
5	Illumination requirements: Schedule 17, item 8

Status: This is the original version (as it was originally made). This item of legislation is currently only available in its original format.

SCHEDULE 4 MISCELLANEOUS INFORMATORY SIGNS (contd.)



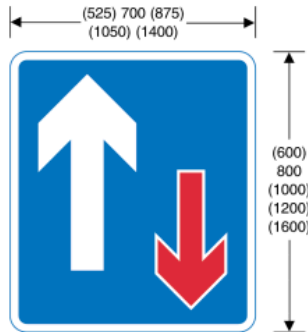
804.4
Parking place for solo motor cycles

Item	
1	Regulations: None
2	Directions: 7, 21(1)
3	Diagrams: 801
4	Permitted variants: None
5	Illumination requirements: Schedule 17, item 8



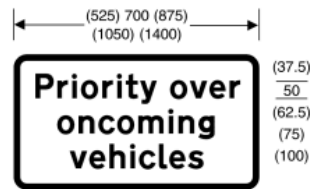
810
One-way traffic in direction indicated
(Sign for pedestrians)

Item	
1	Regulations: 27(1)
2	Directions: 7
3	Diagrams: None
4	Permitted variants: Schedule 16, item 13
5	Illumination requirements: Schedule 17, item 9



811
Traffic has priority over vehicles
from the opposite direction

Item	
1	Regulations: None
2	Directions: 19, 20(1), 21(1)
3	Diagrams: 615, 645, 811.1, 1043, 1044
4	Permitted variants: None
5	Illumination requirements: Schedule 17, item 4

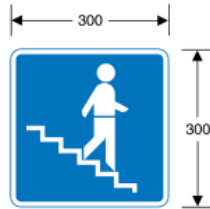


811.1
Explanatory plate for the sign
shown in diagram 811

Item	
1	Regulations: None
2	Directions: 20(1), 21(1)
3	Diagrams: 811
4	Permitted variants: Schedule 16, item 6 "for" and a distance may be added
5	Illumination requirements: Schedule 17, item 8

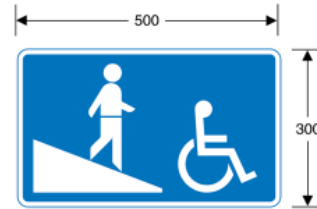
Status: This is the original version (as it was originally made). This item of legislation is currently only available in its original format.

SCHEDULE 4 MISCELLANEOUS INFORMATORY SIGNS (contd.)



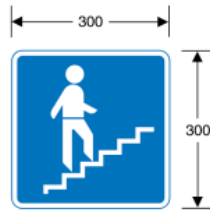
814.1
Stepped entrance to pedestrian subway

Item	
1	Regulations: None
2	Directions: None
3	Diagrams: None
4	Permitted variants: The sign may be reversed in a mirror image
5	Illumination requirements: Schedule 17, item 9



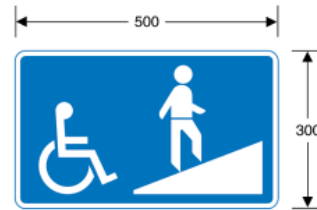
814.2
Ramped entrance to pedestrian subway

Item	
1	Regulations: None
2	Directions: None
3	Diagrams: None
4	Permitted variants: Same as diagram 814.1. The wheelchair symbol shall be omitted and the width of the sign reduced to 300 mm where the subway is not suitable for use by disabled people
5	Illumination requirements: Schedule 17, item 9



814.3
Stepped approach to pedestrian overbridge

Item	
1	Regulations: None
2	Directions: None
3	Diagrams: None
4	Permitted variants: The sign may be reversed in a mirror image
5	Illumination requirements: Schedule 17, item 9

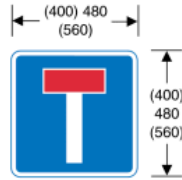


814.4
Ramped approach to pedestrian overbridge

Item	
1	Regulations: None
2	Directions: None
3	Diagrams: None
4	Permitted variants: Same as diagram 814.3. The wheelchair symbol shall be omitted and the width of the sign reduced to 300 mm where the overbridge is not suitable for use by disabled people
5	Illumination requirements: Schedule 17, item 9

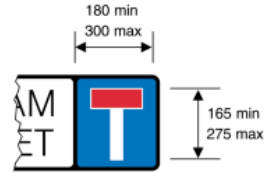
Status: This is the original version (as it was originally made). This item of legislation is currently only available in its original format.

SCHEDULE 4 MISCELLANEOUS INFORMATORY SIGNS (contd.)



816
No through road for vehicular traffic

Item	
1	Regulations: None
2	Directions: 21(1)
3	Diagrams: 954.4
4	Permitted variants: None
5	Illumination requirements: Schedule 17, item 4



816.1
Alternative to the sign shown in diagram 816 with a street nameplate

Item	
1	Regulations: None
2	Directions: None
3	Diagrams: None
4	Permitted variants: The blue panel need not extend to the edge of the name plate. The black border may be omitted
5	Illumination requirements: Schedule 17, item 9



817
No through road for vehicular traffic in direction indicated from junction ahead

Item	
1	Regulations: None
2	Directions: None
3	Diagrams: None
4	Permitted variants: Schedule 16, item 16
5	Illumination requirements: Schedule 17, item 4



817.2
Escape lane ahead for vehicles unable to stop on steep hill

Item	
1	Regulations: None
2	Directions: 21(1)
3	Diagrams: 523.1, 554.1
4	Permitted variants: Schedule 16, items 6, 16 "ahead" may be varied to a distance or to an arrow pointing to the left, or omitted
5	Illumination requirements: Schedule 17, item 8

Status: This is the original version (as it was originally made). This item of legislation is currently only available in its original format.

SCHEDULE 4 MISCELLANEOUS INFORMATORY SIGNS (contd.)



(75)
100
(125)
(150)
(200)

818
Section of dual carriageway road begins directly ahead

Item	
1	Regulations: None
2	Directions: None
3	Diagrams: None
4	Permitted variants: None
5	Illumination requirements: Schedule 17, item 4



(75)
100
(125)
(150)
(200)

818.1
Distance to a section of dual carriageway road ahead

Item	
1	Regulations: None
2	Directions: None
3	Diagrams: None
4	Permitted variants: Schedule 16, item 6, but the distance shall not exceed 2 miles
5	Illumination requirements: Schedule 17, item 4



(75)
100
(125)
(150)
(200)

818.1A
Distance over which a short length of dual carriageway road beginning directly ahead extends

Item	
1	Regulations: None
2	Directions: None
3	Diagrams: None
4	Permitted variants: "1/2 mile" may be varied to "1/4 mile"
5	Illumination requirements: Schedule 17, item 4



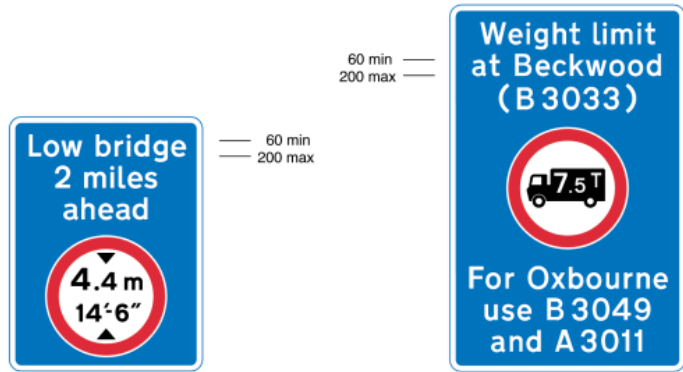
— 60 min
— 200 max

818.2
Nature of and distance to a prohibition, restriction or requirement ahead

Item	
1	Regulations: None
2	Directions: 7
3	Diagrams: None
4	Permitted variants: Schedule 16, items 6, 10, 11 "ahead" must be omitted when an arrow is included under item 10 or 11 of Schedule 16. The legend shall be varied to accord with the prohibition, restriction or requirement
5	Illumination requirements: Schedule 17, item 4

Status: This is the original version (as it was originally made). This item of legislation is currently only available in its original format.

SCHEDULE 4 MISCELLANEOUS INFORMATORY SIGNS (contd.)



818.3
Same as diagram 818.2

818.4
Nature and location of a prohibition, restriction or requirement with indication of alternative route

Item	
1	Regulations: None
2	Directions: 7
3	Diagrams: None
4	<p>Permitted variants: Schedule 16, items 1, 6, 10, 11 "ahead" must be omitted when an arrow is included under item 10 or 11 of Schedule 16. "Low bridge" may be varied to "Height limit", "Weight limit", "Weak road", "Weak bridge", "Width limit", "Length limit" or omitted. The distance shall be shown below the diagram 629.2A symbol when "Low bridge" is omitted. The diagram 629.2A symbol may be varied to diagrams 622.1A (with the symbol reversed as appropriate), 626.2A (prohibitory roundel only), 629, 629A, 629.1 (with the symbol reversed as appropriate) or 629.2 as appropriate to accord with the prohibition. An indication of an alternative route may be added below the roundel in the manner shown in diagram 818.4</p>
5	Illumination requirements: Schedule 17, item 4

Item	
1	Regulations: None
2	Directions: 7
3	Diagrams: None
4	<p>Permitted variants: Schedule 16, items 11, 19, 20, 28 Same as diagram 622.1A. "Weight limit" may be varied to "Weak road", "Weak bridge", "Width limit", "Length limit", "Height limit" or omitted. The legend "at Beckwood (B 3033)" may be varied to an appropriate description. The diagram 622.1A symbol may be varied to diagrams 626.2A (prohibitory roundel only), 629, 629A, 629.1 (with the symbol reversed as appropriate), 629.2 or 629.2A as appropriate to accord with the prohibition. The legend below the 622.1A symbol may be varied to "Alternative route follow" and either a symbol shown in Part VII of Schedule 13 or a description of the route. The legend "For Oxbourne" may be varied to "Alternative route". When the sign is placed on a motorway, "use" and the route numbers may be varied to "leave at Junction" and the junction number, or "at Junction" and the junction number may be added after "use" and a route number; "Junction" may be varied to "J"</p>
5	Illumination requirements: Schedule 17, item 4

Status: This is the original version (as it was originally made). This item of legislation is currently only available in its original format.

SCHEDULE 4 MISCELLANEOUS INFORMATORY SIGNS (contd.)



820
Road unsuitable for type of vehicle indicated

Item	
1	Regulations: 22
2	Directions: None
3	Diagrams: None
4	Permitted variants: Schedule 16, item 11 "motor vehicles" may be varied to: 1. "caravans" 2. "heavy goods vehicles" or "HGVs" 3. "wide vehicles" 4. "long vehicles" 5. "articulated vehicles" 6. "trailers" 7. "buses"
5	Illumination requirements: Schedule 17, item 4



820.1
Absence of hard shoulder for the distance shown

Item	
1	Regulations: None
2	Directions: None
3	Diagrams: None
4	Permitted variants: Schedule 16, item 6 "for 400 yards" may be varied to "400 yards ahead". The legend may be on four lines
5	Illumination requirements: Schedule 17, item 4

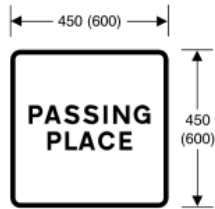


821
Road ahead only wide enough for one line of vehicles, but has passing places at intervals

Item	
1	Regulations: None
2	Directions: None
3	Diagrams: 822
4	Permitted variants: Schedule 16, item 6 "with passing places" may be varied to "Use passing places to permit overtaking" or to "No passing places for" and a distance expressed in yards or miles as appropriate
5	Illumination requirements: Schedule 17, item 4

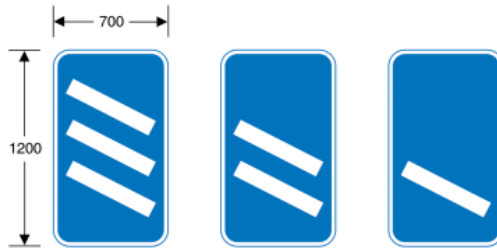
Status: This is the original version (as it was originally made). This item of legislation is currently only available in its original format.

SCHEDULE 4 MISCELLANEOUS INFORMATORY SIGNS (contd.)



822
Passing place on a narrow road

Item	
1	Regulations: None
2	Directions: None
3	Diagrams: 821
4	Permitted variants: None
5	Illumination requirements: Schedule 17, item 4



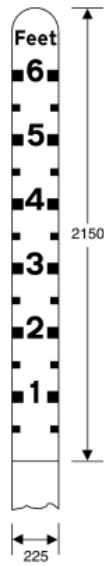
823 824 825

823, 824, 825
Distance in hundreds of yards to a roundabout or the next point at which traffic may leave a route

Item	
1	Regulations: None
2	Directions: 15(1)
3	Diagrams: None
4	Permitted variants: Schedule 16, item 28 Background colour shall be varied to green on primary routes, and white with black symbols and border on non-primary routes
5	Illumination requirements: Schedule 17, item 4

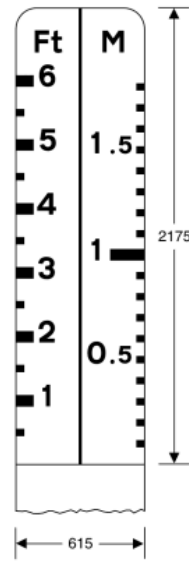
Status: This is the original version (as it was originally made). This item of legislation is currently only available in its original format.

SCHEDULE 4 MISCELLANEOUS INFORMATORY SIGNS (contd.)



826
Depth of water at a ford

Item	
1	Regulations: None
2	Directions: None
3	Diagrams: None
4	Permitted variants: None
5	Illumination requirements: Schedule 17, item 9



826.1
As diagram 826, showing metric and imperial measurements

Item	
1	Regulations: None
2	Directions: None
3	Diagrams: None
4	Permitted variants: None
5	Illumination requirements: Schedule 17, item 9

Status: This is the original version (as it was originally made). This item of legislation is currently only available in its original format.

SCHEDULE 4 MISCELLANEOUS INFORMATORY SIGNS (contd.)



827.1
Hospital ahead without
accident and emergency facilities

Item	
1	Regulations: None
2	Directions: None
3	Diagrams: None
4	Permitted variants: None
5	Illumination requirements: Schedule 17, item 4



827.2
Hospital ahead with
accident and emergency facilities

Item	
1	Regulations: None
2	Directions: None
3	Diagrams: None
4	Permitted variants: The legend "not 24 hrs" may be omitted
5	Illumination requirements: Schedule 17, item 4



827.3
Hospital ahead with facilities
for treating minor injuries

Item	
1	Regulations: None
2	Directions: None
3	Diagrams: None
4	Permitted variants: Same as diagram 827.2
5	Illumination requirements: Schedule 17, item 4



829.1
Potential danger temporarily ahead
and consequent need to proceed with caution

Item	
1	Regulations: 14(1), 54
2	Directions: 39(4)
3	Diagrams: None
4	Permitted variants: None
5	Illumination requirements: Schedule 17, item 4

Status: This is the original version (as it was originally made). This item of legislation is currently only available in its original format.

SCHEDULE 4 MISCELLANEOUS INFORMATORY SIGNS (contd.)



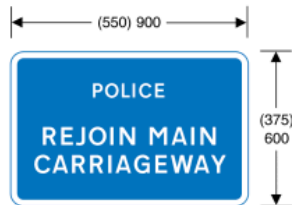
829.2
Accident ahead and consequent need to proceed with caution

Item	
1	Regulations: 14(1), 54
2	Directions: 39(4)
3	Diagrams: None
4	Permitted variants: None
5	Illumination requirements: Schedule 17, item 4



829.3
Traffic should use the hard shoulder in an emergency

Item	
1	Regulations: 14(1), 54
2	Directions: 39(4)
3	Diagrams: 829.4
4	Permitted variants: None
5	Illumination requirements: Schedule 17, item 4



829.4
End of temporary permission for traffic to use the hard shoulder

Item	
1	Regulations: 14(1), 54
2	Directions: 39(4)
3	Diagrams: 829.3
4	Permitted variants: None
5	Illumination requirements: Schedule 17, item 4



829.5
Area where police carry out checks on the speed of vehicles

Item	
1	Regulations: None
2	Directions: 39(4), 39(5)
3	Diagrams: None
4	Permitted variants: None
5	Illumination requirements: Schedule 17, item 4

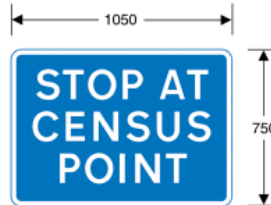
Status: This is the original version (as it was originally made). This item of legislation is currently only available in its original format.

SCHEDULE 4 MISCELLANEOUS INFORMATORY SIGNS (contd.)



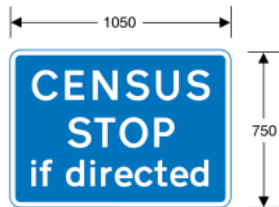
829.6
Waiting place at a lay-by or observation platform for police vehicles only

Item	
1	Regulations: None
2	Directions: None
3	Diagrams: None
4	Permitted variants: "patrol" may be omitted
5	Illumination requirements: Schedule 17, item 4



830
Vehicles will be required to stop at a traffic survey

Item	
1	Regulations: None
2	Directions: 39(6)
3	Diagrams: None
4	Permitted variants: "CENSUS POINT" may be varied to "WEIGHT CHECK" or "CHECK POINT"
5	Illumination requirements: Schedule 17, item 4



830.1
Vehicles may be directed to stop at a traffic survey ahead

Item	
1	Regulations: None
2	Directions: 39(6)
3	Diagrams: None
4	Permitted variants: "CENSUS" may be varied to "CYCLISTS", "WEIGHT CHECK" or "VEHICLE CHECK"
5	Illumination requirements: Schedule 17, item 4

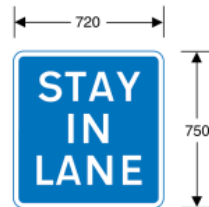


830.2
Goods vehicles may be directed to stop ahead by a constable in uniform for the purposes of sections 67, 68 or 78 of the Road Traffic Act 1988

Item	
1	Regulations: None
2	Directions: None
3	Diagrams: None
4	Permitted variants: None
5	Illumination requirements: Schedule 17, item 4

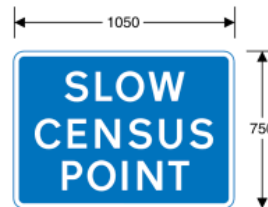
Status: This is the original version (as it was originally made). This item of legislation is currently only available in its original format.

SCHEDULE 4 MISCELLANEOUS INFORMATORY SIGNS (contd.)



830.3
Vehicles should stay in lane for the purposes of a traffic survey, or a weight or vehicle check ahead

Item	
1	Regulations: None
2	Directions: 39(6)
3	Diagrams: None
4	Permitted variants: "STAY" may be varied to "GET"
5	Illumination requirements: Schedule 17, item 4



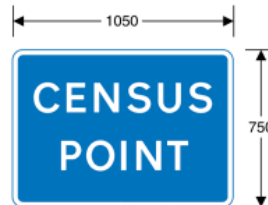
831
Vehicles should reduce speed on approaching a traffic survey ahead

Item	
1	Regulations: None
2	Directions: 39(6)
3	Diagrams: None
4	Permitted variants: Same as diagram 830
5	Illumination requirements: Schedule 17, item 4



831.2
Vehicle excise licence check point ahead

Item	
1	Regulations: None
2	Directions: None
3	Diagrams: None
4	Permitted variants: "EXCISE LICENCE" may be varied to "EMISSIONS"
5	Illumination requirements: Schedule 17, item 4

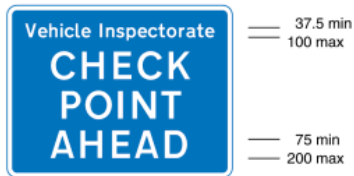


832
Location of traffic survey

Item	
1	Regulations: None
2	Directions: 39(6)
3	Diagrams: None
4	Permitted variants: Same as diagram 830
5	Illumination requirements: Schedule 17, item 4

Status: This is the original version (as it was originally made). This item of legislation is currently only available in its original format.

SCHEDULE 4 MISCELLANEOUS INFORMATORY SIGNS (contd.)



832.1A
Vehicle check point ahead

Item	
1	Regulations: None
2	Directions: None
3	Diagrams: None
4	Permitted variants: "Vehicle Inspectorate" may be varied to "GOODS VEHICLE"
5	Illumination requirements: Schedule 17, item 4



832.2A
Vehicle condition check point ahead

Item	
1	Regulations: None
2	Directions: None
3	Diagrams: None
4	Permitted variants: None
5	Illumination requirements: Schedule 17, item 4



832.3
Goods vehicles may be directed to leave the motorway at a junction ahead

Item	
1	Regulations: 24
2	Directions: 14(1)
3	Diagrams: None
4	Permitted variants: The bus symbol shown in diagram 952 may be added below or substituted for the lorry symbol
5	Illumination requirements: Schedule 17, item 4



832.4
Goods vehicles may be directed to enter a check point ahead

Item	
1	Regulations: 24
2	Directions: None
3	Diagrams: None
4	Permitted variants: The bus symbol shown in diagram 952 may be added below or substituted for the lorry symbol. "if directed" may be omitted
5	Illumination requirements: Schedule 17, item 4

Status: This is the original version (as it was originally made). This item of legislation is currently only available in its original format.

SCHEDULE 4 MISCELLANEOUS INFORMATORY SIGNS (contd.)

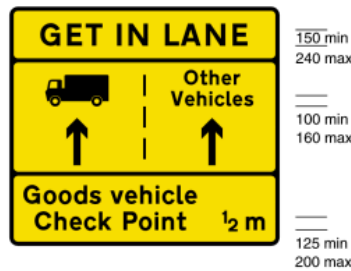


100 min
250 max

832.5

Goods vehicles should keep to left hand lane on approach to check point ahead

Item	
1	Regulations: 24
2	Directions: None
3	Diagrams: None
4	Permitted variants: The bus symbol shown in diagram 952 may be added below or substituted for the lorry symbol
5	Illumination requirements: Schedule 17, item 4



150 min
240 max

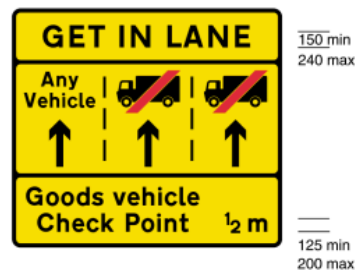
100 min
160 max

125 min
200 max

832.6

Goods vehicles should get into the left hand lane and other vehicles should use the right hand lane of a two lane carriageway on the approach to a goods vehicle check point ahead

Item	
1	Regulations: 24
2	Directions: None
3	Diagrams: None
4	Permitted variants: Schedule 16, item 7 An additional lane may be indicated on the right hand side of the centre panel of the sign. "GET IN LANE" may be varied to "STAY IN LANE". The bus symbol shown in diagram 952 may be added below or substituted for the lorry symbol. "Goods vehicle" may be varied to "Goods vehicle and PSV" or "PSV", where "PSV" denotes a public service vehicle
5	Illumination requirements: Schedule 17, item 4



150 min
240 max

100 min
160 max

125 min
200 max

832.7

Goods vehicles should get into the left hand lane of a three lane carriageway on the approach to a goods vehicle check point ahead

Item	
1	Regulations: 24
2	Directions: None
3	Diagrams: None
4	Permitted variants: Schedule 16, item 7 The right hand lane may be omitted. "GET IN LANE" may be varied to "STAY IN LANE". The bus symbol shown in diagram 952 may be added below or substituted for the lorry symbol. "Goods vehicle" may be varied to "Goods vehicle and PSV" or "PSV", where "PSV" denotes a public service vehicle
5	Illumination requirements: Schedule 17, item 4

Status: This is the original version (as it was originally made). This item of legislation is currently only available in its original format.

SCHEDULE 4 MISCELLANEOUS INFORMATORY SIGNS (contd.)



832.8
Goods vehicles should leave the main carriageway of a road on the approach to a goods vehicle check point

Item	
1	Regulations: None
2	Directions: None
3	Diagrams: None
4	Permitted variants: The legend may be varied to "All goods vehicles and PSVs" or " All PSVs", where "PSV" denotes a public service vehicle
5	Illumination requirements: Schedule 17, item 4



832.9
Direction to a vehicle check point

Item	
1	Regulations: None
2	Directions: None
3	Diagrams: None
4	Permitted variants: Schedule 16, item 15
5	Illumination requirements: Schedule 17, item 4

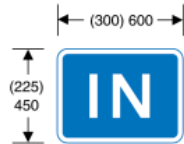


832.10A
End of vehicle check point area

Item	
1	Regulations: None
2	Directions: None
3	Diagrams: None
4	Permitted variants: None
5	Illumination requirements: Schedule 17, item 4

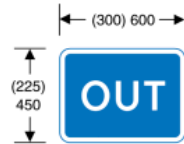
Status: This is the original version (as it was originally made). This item of legislation is currently only available in its original format.

SCHEDULE 4 MISCELLANEOUS INFORMATORY SIGNS (contd.)



833
Entrance to a car park,
private access road or property

Item	
1	Regulations: None
2	Directions: 31
3	Diagrams: None
4	Permitted variants: None
5	Illumination requirements: Schedule 17, item 9



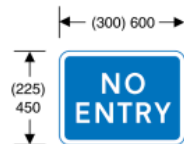
834
Exit from a car park,
private access road or property

Item	
1	Regulations: None
2	Directions: 31
3	Diagrams: None
4	Permitted variants: None
5	Illumination requirements: Schedule 17, item 9



835
Exit from a car park, private access road
or property to a public road not allowed

Item	
1	Regulations: None
2	Directions: 31
3	Diagrams: None
4	Permitted variants: None
5	Illumination requirements: Schedule 17, item 9

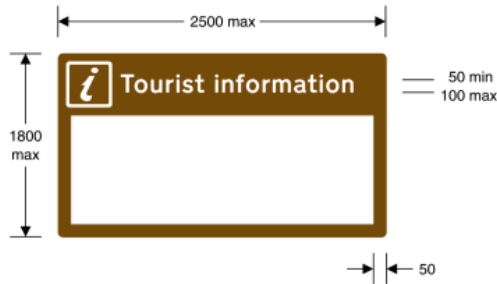


836
Entry to a car park, private access road
or property from a public road not allowed

Item	
1	Regulations: None
2	Directions: 31
3	Diagrams: None
4	Permitted variants: None
5	Illumination requirements: Schedule 17, item 9

Status: This is the original version (as it was originally made). This item of legislation is currently only available in its original format.

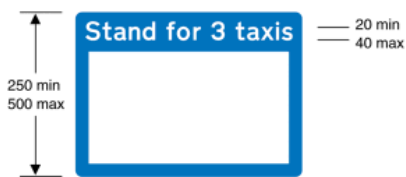
SCHEDULE 4 MISCELLANEOUS INFORMATORY SIGNS (contd.)



857

Information for pedestrians about tourist attractions and facilities in a nearby place or area

Item	
1	Regulations: None
2	Directions: None
3	Diagrams: None
4	Permitted variants: The white area is to be filled with maps and/or legend in any colour with lettering not exceeding 25 mm in height. The "i" symbol may be omitted. "Tourist information" may be varied to "Information". The logo of a local tourist organisation may be added at the top of the sign. The colour of the border and the background to the upper part of the sign shall be varied from brown to blue when the sign is not used as a Tourist Information Point. The sign may have more than one panel or side, each of the design prescribed in this diagram
5	Illumination requirements: Schedule 17, item 9



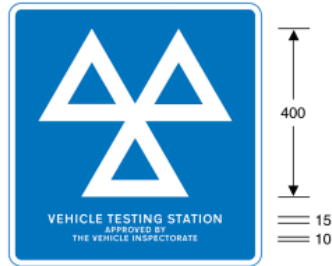
857.1

Information relating to a taxi rank for the number of taxis specified

Item	
1	Regulations: None
2	Directions: None
3	Diagrams: 639.1B, 650.1, 650.2, 650.3, 1028.2
4	Permitted variants: The number of taxis indicated may be varied as appropriate. Information relating to the taxi services from that rank may be shown in the white space in lettering of any colour with a letter height not exceeding 25 mm, or the white space may be omitted
5	Illumination requirements: Schedule 17, item 9

Status: This is the original version (as it was originally made). This item of legislation is currently only available in its original format.

SCHEDULE 4 MISCELLANEOUS INFORMATORY SIGNS (contd.)



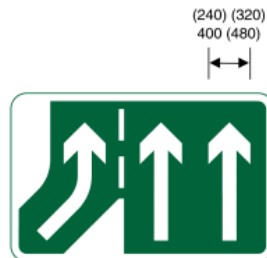
864.1
Vehicle testing station approved by the Vehicle Inspectorate

Item	
1	Regulations: None
2	Directions: None
3	Diagrams: None
4	Permitted variants: None
5	Illumination requirements: Schedule 17, item 9



865
Motor cycle test centre

Item	
1	Regulations: None
2	Directions: None
3	Diagrams: None
4	Permitted variants: None
5	Illumination requirements: Schedule 17, item 9



868
Additional traffic lane joining from the left ahead

Item	
1	Regulations: None
2	Directions: 15(1), 21(1)
3	Diagrams: 876
4	Permitted variants: Schedule 16, item 16 Background colour to be varied to blue with white symbols and border on motorways and white with black symbols and border on non-primary routes
5	Illumination requirements: Schedule 17, item 4

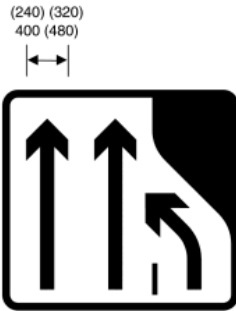


868.1
Additional traffic lanes joining from the right ahead

Item	
1	Regulations: None
2	Directions: 15(1), 21(1)
3	Diagrams: 876
4	Permitted variants: Schedule 16, item 16 Same as diagram 868
5	Illumination requirements: Schedule 17, item 4

Status: This is the original version (as it was originally made). This item of legislation is currently only available in its original format.

SCHEDULE 4 MISCELLANEOUS INFORMATORY SIGNS (contd.)



872.1

The number of traffic lanes ahead on a dual carriageway road or a one-way street reduces from three to two. Traffic in the right hand lane must move into the lane on the immediate left

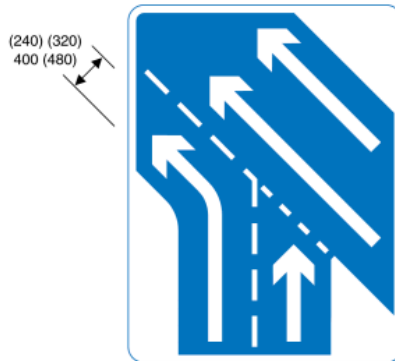
Item	
1	Regulations: None
2	Directions: 15(1), 15(2), 21(1)
3	Diagrams: 876
4	Permitted variants: The sign may be reversed in a mirror image. The number of straight arrows may be varied. Background colour to be varied to blue with white symbols and border on motorways and green with white symbols and border on primary routes
5	Illumination requirements: Schedule 17, item 4



873

Additional traffic lane joining from the left ahead. Traffic on main carriageway has priority over joining traffic from the right hand lane of the slip road

Item	
1	Regulations: None
2	Directions: 15(1), 21(1)
3	Diagrams: 876
4	Permitted variants: Schedule 16, item 16 Background colour to be varied to green with white symbols and border on primary routes and white with black symbols and border on non-primary routes
5	Illumination requirements: Schedule 17, item 4




874

Additional traffic lanes joining from the right ahead. Traffic in the right hand lane joins the main carriageway. Traffic on the main carriageway has priority over joining traffic

Item	
1	Regulations: None
2	Directions: 15(1), 21(1)
3	Diagrams: 876
4	Permitted variants: Schedule 16, item 16 Same as diagram 873
5	Illumination requirements: Schedule 17, item 4

Status: This is the original version (as it was originally made). This item of legislation is currently only available in its original format.

SCHEDULE 4 MISCELLANEOUS INFORMATORY SIGNS (contd.)



875
Additional traffic lanes joining from the right ahead.
Traffic in the right hand lane of the slip road has
priority over traffic in the left hand lane

Item	
1	Regulations: None
2	Directions: 15(1), 21(1)
3	Diagrams: 876
4	Permitted variants: Schedule 16, item 16 Same as diagram 873
5	Illumination requirements: Schedule 17, item 4

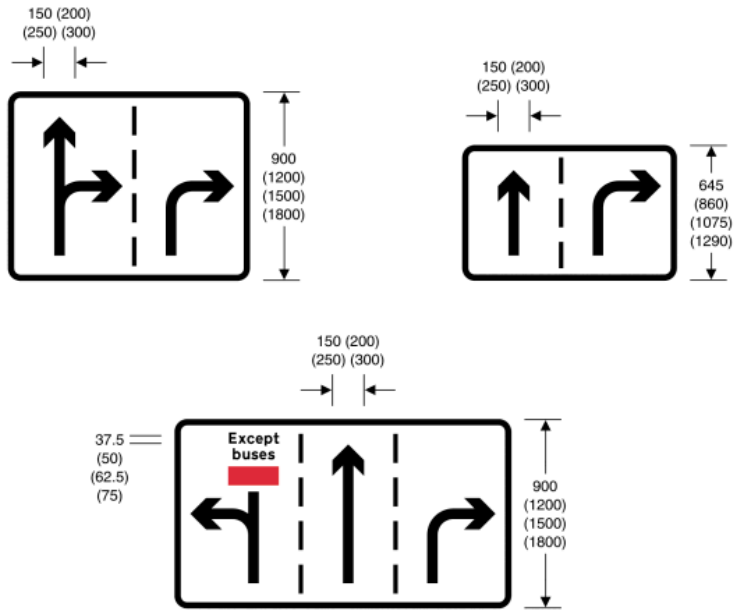


876
Distance to the change in the number of lanes
indicated by the signs shown in diagrams 868 to 875

Item	
1	Regulations: None
2	Directions: 15(1), 21(1)
3	Diagrams: 868, 868.1, 872.1, 873, 874, 875
4	Permitted variants: Schedule 16, item 6 Same as diagram 873
5	Illumination requirements: Schedule 17, item 4

Status: This is the original version (as it was originally made). This item of legislation is currently only available in its original format.

SCHEDULE 4 MISCELLANEOUS INFORMATORY SIGNS (contd.)



877
Appropriate traffic lanes for different manoeuvres at a junction ahead
(Alternative types)

Item	
1	Regulations: 22, 23
2	Directions: 15(3)
3	Diagrams: None
4	Permitted variants: Schedule 16, item 16 The words "Except buses" may be varied to "Bus lane" or omitted. The signs shown in the upper diagrams may be reversed in a mirror image. Any arrow may indicate two directions and point either horizontally to the left and ahead, horizontally to the right and ahead, or horizontally to the left and to the right. The background colour shall be varied to green with white symbols, legend and border on primary routes and blue with white symbols, legend and border on motorway exit slip roads. The red bar shall have a white edge when on a green or blue background. The chevron marking shown in diagram 2115.1, or in diagram 2018 when the background colour of the sign is varied to green or blue, may be added and varied as appropriate
5	Illumination requirements: Schedule 17, item 4

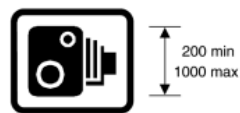
Status: This is the original version (as it was originally made). This item of legislation is currently only available in its original format.

SCHEDULE 4 MISCELLANEOUS INFORMATORY SIGNS (contd.)



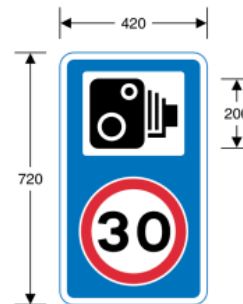
878
Area in which cameras are used to enforce traffic light signal regulations (Alternative types)

Item	
1	Regulations: 23
2	Directions: 32(1)
3	Diagrams: 879
4	Permitted variants: "Traffic signal" may be varied to "Speed", "Traffic signal and speed", "Traffic enforcement", "Police", "Police enforcement" or "Bus lane"
5	Illumination requirements: Schedule 17, item 4



879
Reminder to drivers within an area in which cameras are used to enforce traffic regulations

Item	
1	Regulations: None
2	Directions: 32(1)
3	Diagrams: 878
4	Permitted variants: None
5	Illumination requirements: Schedule 17, item 4

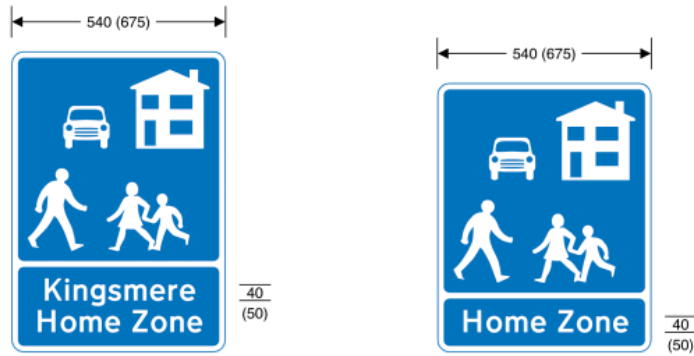


880
Speed camera ahead and reminder of 30 mph speed limit

Item	
1	Regulations: None
2	Directions: 32(2)
3	Diagrams: None
4	Permitted variants: None
5	Illumination requirements: Schedule 17, item 4

Status: This is the original version (as it was originally made). This item of legislation is currently only available in its original format.

SCHEDULE 4 MISCELLANEOUS INFORMATORY SIGNS (contd.)



881

Start of a home zone designated under section 268 of the Transport Act 2000 or section 74(1) of the Transport (Scotland) Act 2001 (Alternative types)

Item	
1	Regulations: None
2	Directions: None
3	Diagrams: None
4	Permitted variants: Schedule 16, item 19 The place name may be on more than one line
5	Illumination requirements: Schedule 17, item 4



Item	
1	Regulations: None
2	Directions: None
3	Diagrams: None
4	Permitted variants: None
5	Illumination requirements: Schedule 17, item 4

882

End of designated home zone

Status: This is the original version (as it was originally made). This item of legislation is currently only available in its original format.

SCHEDULE 4 MISCELLANEOUS INFORMATORY SIGNS (contd.)



883

Start of area with traffic calming features
of the type defined in regulation 4

Item	
1	Regulations: None
2	Directions: None
3	Diagrams: None
4	Permitted variants: Schedule 16, items 3, 6,11 The name of a place or street may be added
5	Illumination requirements: Schedule 17, item 4